

Outer Dowsing Offshore Wind

14.3.4 Biodiversity Net Gain Assessment Report

Figure 4 Post Development Habitats

Date: August 2024

Document Reference: 14.3.4

Pursuant to APFP Regulation: 5(2)(a)

Rev: 1.0

Company:		Outer Dowsing Offshore Wind		Asset:		Whole Asset	
Project:		Whole Wind Farm		Sub Project/Package:		Whole Asset	
Document Title or Description:		14.3.4 Biodiversity Net Gain Assessment Report Figure 4: Post Development Habitats					
Internal Document Number:		PP1-ODOW-DEV-CS-REP-0214		3 rd Party Doc No (If applicable):		N/A	
Rev No.	Date	Status / Reason for Issue	Author	Checked by	Reviewed by	Approved by	
01	August 2024	BNG assessment Report submitted in response to Stakeholder feedback.	SLR	SLR	Shepherd and Wedderburn	ODOW	

555000

555500

556000



376000

376000

375500

375500

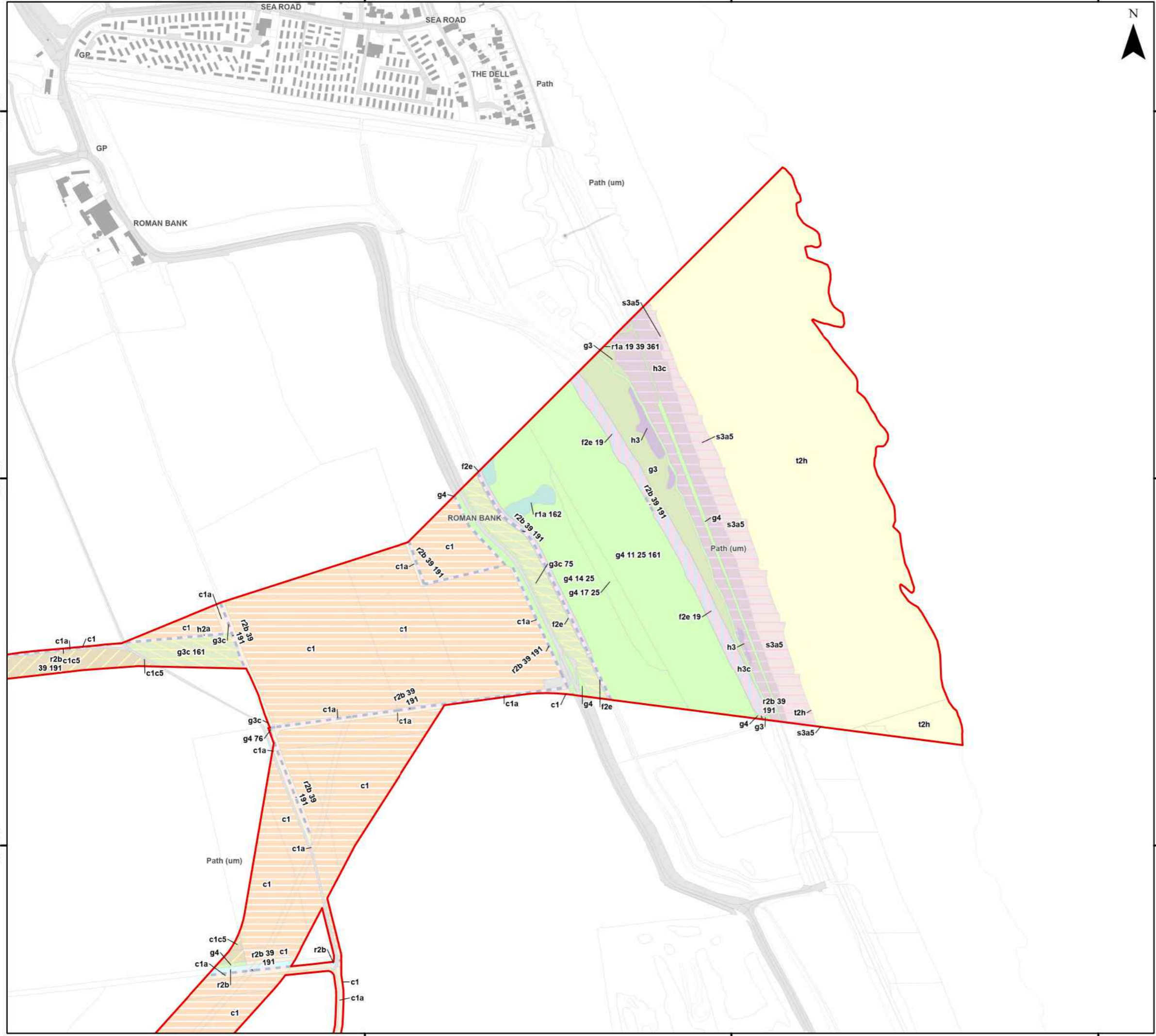
375000

375000

555000

555500

556000



Legend

- BNG Assessment Boundary
- Primary Habitat Classification**
- Heathland and Shrub - Hedgerows*
 - h2a - Hedgerow Priority Habitat
 - r2b - Other Rivers and Streams
 - c1 - Arable and Horticulture
 - c1a - Arable Field Margins
 - c1c5 - Winter Stubble
 - g3 - Neutral Grassland
 - g3c - Other Neutral Grassland
 - g4 - Modified Grassland
- Heathland and Shrub - Dense Scrub*
 - h3 - Dense Scrub
 - h3c - Sea Buckthorn Scrub
- Marine Inlets and Transitional Waters - Littoral Sediment*
 - t2h - Beach
- Rivers and Lakes - Standing Open Water and Canals*
 - r1a - Eutrophic Standing Waters
- Rivers and Lakes - Rivers and Streams*
 - r2b - Other Rivers and Streams
- Sparingly Vegetated Land - Supralittoral Sediment*
 - s3a5 - Embryonic Shifting Dunes (H2110)
- Urban - Built-up Areas and Gardens*
 - u1b - Developed Land; Sealed Surface
- Wetland - Fen Marsh and Swamp*
 - f2e - Reedbeds

Note: See Figure 4.54 for Secondary Codes Labels for u1, u1b, u1b5 removed to aid reader clarity. Bolder symbology indicates areas subject to newly created habitats.



Coordinate System: British National Grid
 0 50 100 200 Metres

Scale: 1:5,000 A3 Page Size

Biodiversity Net Gain Assessment
 Post-development Habitats

Figure 4.1



Date: 01/08/2024
 Produced By: JCS
 Revision: 1.1



© Crown copyright [and database rights] (2024)
 0100031673

Document Path: P:\05356 - Gobe Consultants Ltd\00012 GTRP Outer Dowsing\Tech\GIS\DWG\W\Wing\2024 08 SSI\DD\BN\GIS\05356_00012_1050_1 Post-development Habitats.aprx

554000

554500

555000

N

Legend

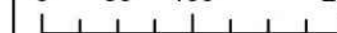
- BNG Assessment Boundary
- Primary Habitat Classification**
- Heathland and Shrub - Hedgerows*
- h2a - Hedgerow Priority Habitat
- Rivers and Lakes - Rivers and Streams*
- r2b - Other Rivers and Streams
- Cropland - Arable and Horticulture*
- c1 - Arable and Horticulture
- c1a - Arable Field Margins
- c1c5 - Winter Stubble
- Grassland - Neutral Grassland*
- g3c - Other Neutral Grassland
- Grassland - Modified Grassland*
- g4 - Modified Grassland
- Rivers and Lakes - Rivers and Streams*
- r2b - Other Rivers and Streams
- Urban - Built-up Areas and Gardens*
- u1b - Developed Land; Sealed Surface

Note: See Figure 4.54 for Secondary Codes Labels for u1, u1b, u1b5 removed to aid reader clarity. Bolder symbology indicates areas subject to newly created habitats.



Coordinate System: British National Grid

0 50 100 200 Metres



Scale: 1:5,000

A3 Page Size

Biodiversity Net Gain Assessment

Post-development Habitats

Figure 4.2



Date: 01/08/2024
Produced By: JCS
Revision: 1.1



© Crown copyright [and database rights] (2024)
0100031673

554000

554500

555000

375500

375000

554000

554500

555000

375500

375000

Document Path: P:\05356 - Gobe Consultants Ltd\00012 GTRP Outer Dowsing\Tech\GIS\DWG\W\Wing\2024 08 S5\1\0\BNG\05356_00012_1050_1 Post-development Habitats.aprx

554000

554500

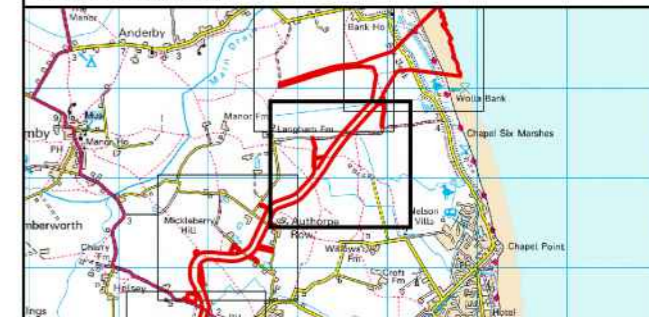
555000



Legend

- BNG Assessment Boundary
- Primary Habitat Classification**
- Heathland and Shrub - Hedgerows*
- h2a - Hedgerow Priority Habitat
- Rivers and Lakes - Rivers and Streams*
- r2b - Other Rivers and Streams
- Cropland - Arable and Horticulture*
- c1 - Arable and Horticulture
- c1a - Arable Field Margins
- c1c5 - Winter Stubble
- Grassland - Modified Grassland*
- g4 - Modified Grassland
- Rivers and Lakes - Rivers and Streams*
- r2b - Other Rivers and Streams
- Urban - Built-up Areas and Gardens*
- u1b - Developed Land; Sealed Surface

Note: See Figure 4.54 for Secondary Codes Labels for u1, u1b, u1b5 removed to aid reader clarity. Bolder symbology indicates areas subject to newly created habitats.



Coordinate System: British National Grid

0 50 100 200 Metres

Scale: 1:5,000 A3 Page Size

Biodiversity Net Gain Assessment

Post-development Habitats

Figure 4.3



Date: 01/08/2024
 Produced By: JCS
 Revision: 1.1



© Crown copyright [and database rights] (2024)
 0100031673

Document Path: P:\05356 - Gobe Consultants Ltd\00012 GTR4 Outer Dowsing\Tech\GIS\DWG\Wing\2024 08 SSI\DD\BNG\05356_00012_1050_1 Post-development Habitats.aprx



554000

554500

555000

373500

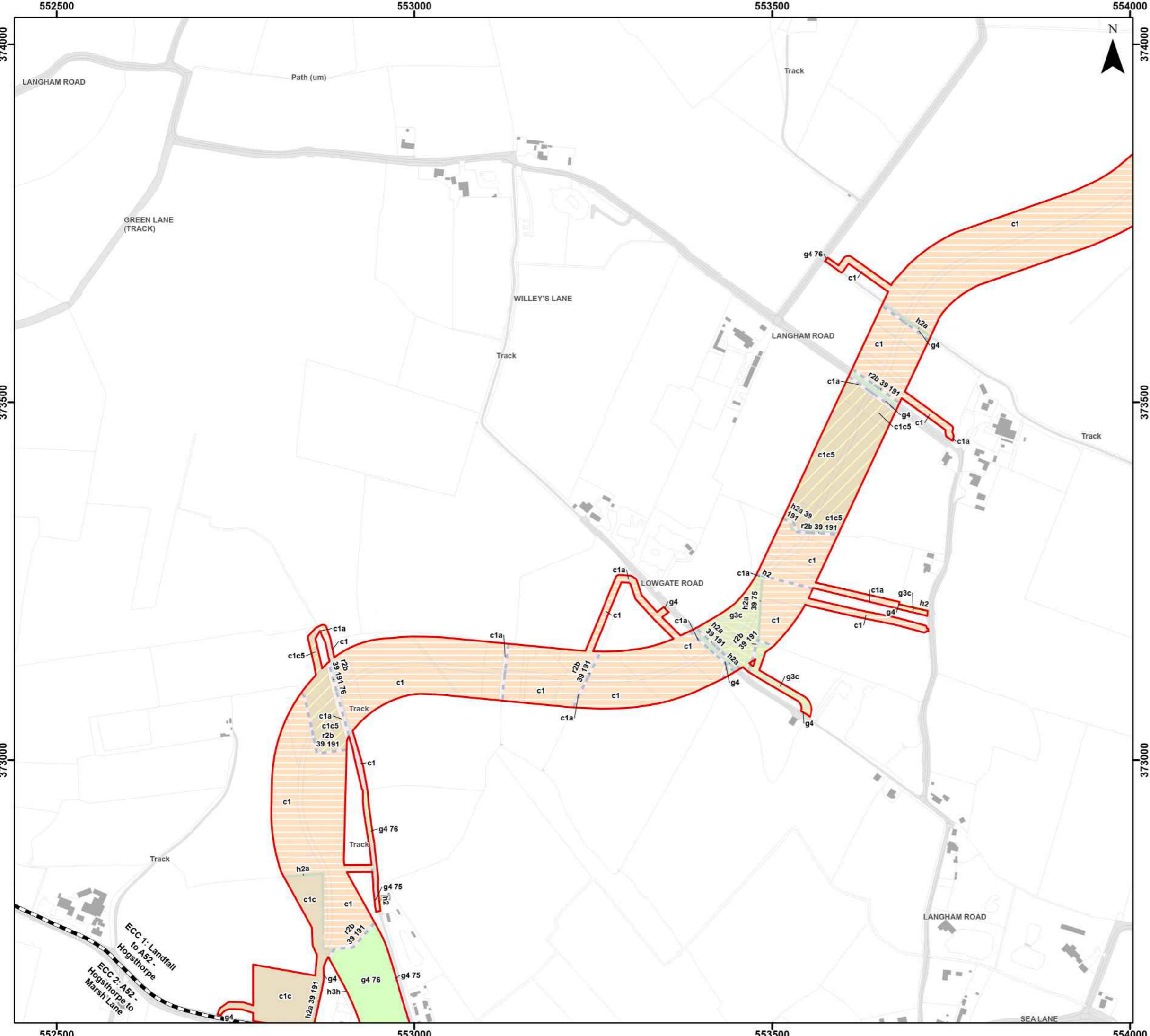
374000

374500

374500

374000

373500



Legend

- BNG Assessment Boundary
- Onshore Segment Break

Primary Habitat Classification

Heathland and Shrub - Hedgerows

- h2 - Hedgerow
- h2a - Hedgerow Priority Habitat

Rivers and Lakes - Rivers and Streams

- r2b - Other Rivers and Streams

Cropland - Arable and Horticulture

- c1 - Arable and Horticulture
- c1a - Arable Field Margins
- c1c - Cereal Crops
- c1c5 - Winter Stubble

Grassland - Neutral Grassland

- g3c - Other Neutral Grassland

Grassland - Modified Grassland

- g4 - Modified Grassland

Heathland and Shrub - Dense Scrub

- h3h - Mixed Scrub

Urban - Built-up Areas and Gardens

- u1b - Developed Land; Sealed Surface

Note: See Figure 4.54 for Secondary Codes Labels for u1, u1b, u1b5 removed to aid reader clarity. Bolder symbology indicates areas subject to newly created habitats.



Coordinate System: British National Grid

0 50 100 200 Metres

Scale: 1:5,000 A3 Page Size

Biodiversity Net Gain Assessment

Post-development Habitats

Figure 4.4



Document Path: P:\05356 - Gobe Consultants Ltd\00012 GTRP Outer Dowsing\Tech\GIS\DWgs\Wking\2024 05 SSI\ID01BNG\05356_00012_1050_1 Post-development Habitats.aprx

552500

553000

553500



Legend

BNG Assessment Boundary	Cropland - Arable and Horticulture
Onshore Segment Break	c1 - Arable and Horticulture
Primary Habitat Classification	c1a - Arable Field Margins
Heathland and Shrub - Hedgerows	c1c - Cereal Crops
h2 - Hedgerow	Grassland - Neutral Grassland
h2a - Hedgerow Priority Habitat	g3 - Neutral Grassland
Woodland and Forest - Broadleaved Mixed and Yew Woodland	g3c - Other Neutral Grassland
w1g6 - Line of Trees	Grassland - Modified Grassland
Rivers and Lakes - Rivers and Streams	g4 - Modified Grassland
r2b - Other Rivers and Streams	Heathland and Shrub - Dense Scrub
	h3h - Mixed Scrub
	Urban - Built-up Areas and Gardens
	u1b - Developed Land; Sealed Surface

Note: See Figure 4.54 for Secondary Codes Labels for u1, u1b, u1b5 removed to aid reader clarity. Bolder symbology indicates areas subject to newly created habitats.



Coordinate System: British National Grid
 0 50 100 200 Metres

Scale: 1:5,000 A3 Page Size

Biodiversity Net Gain Assessment
 Post-development Habitats

Figure 4.5



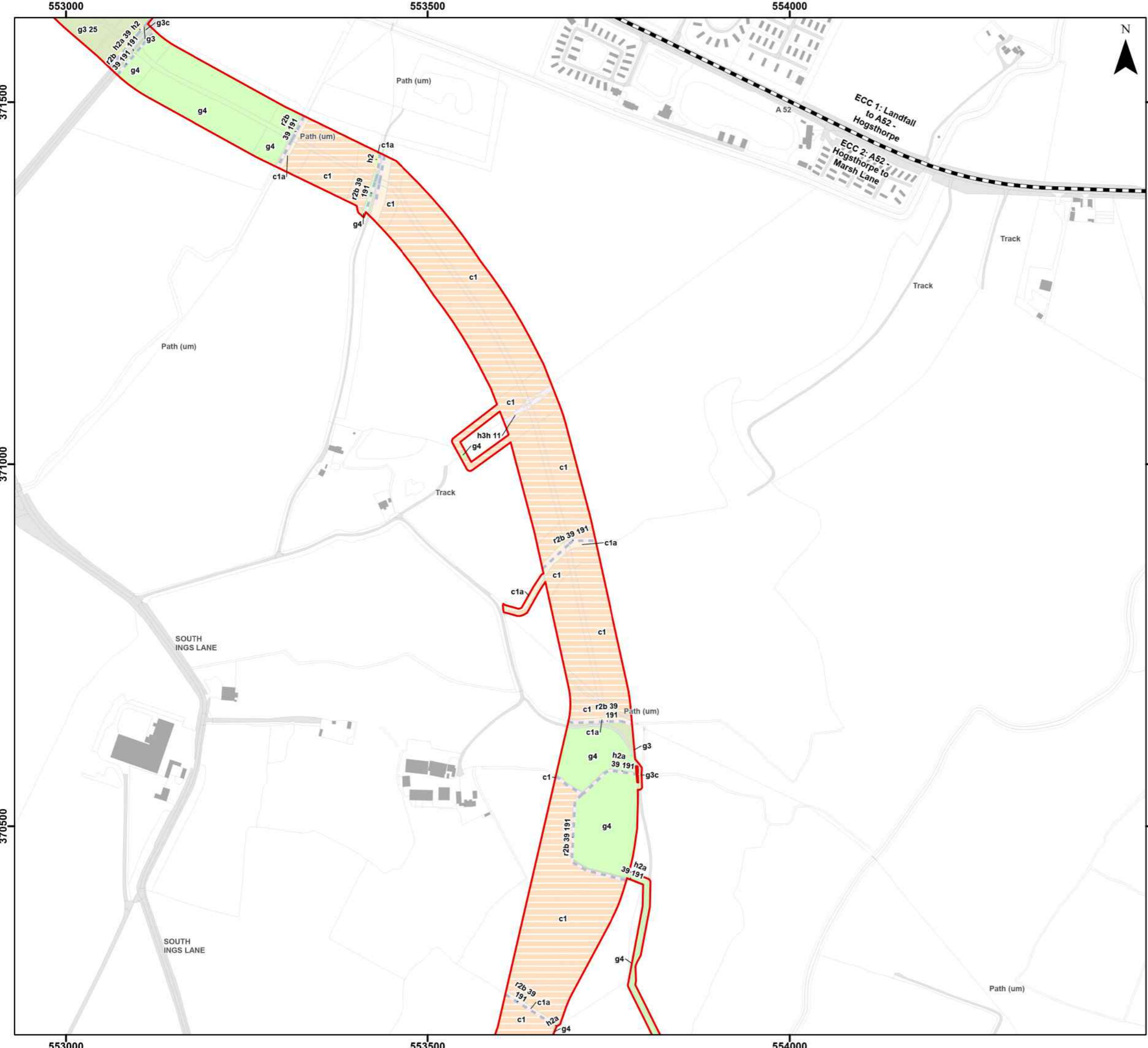
Date: 01/08/2024
 Produced By: JCS
 Revision: 1.1



© Crown copyright [and database rights] (2024)
 0100031673



Document Path: P:\05356 - Gobe Consultants Ltd\00012 GTRP Outer Dowsing\Tech\GIS\DWG\W\Wing\2024 08 SSI\DD\BNG\05356_00012_1050_1 Post-development Habitats.aprx



Legend

- BNG Assessment Boundary
- Onshore Segment Break

Primary Habitat Classification

Heathland and Shrub - Hedgerows

- h2 - Hedgerow
- h2a - Hedgerow Priority Habitat

Rivers and Lakes - Rivers and Streams

- r2b - Other Rivers and Streams

Cropland - Arable and Horticulture

- c1 - Arable and Horticulture
- c1a - Arable Field Margins

Grassland - Neutral Grassland

- g3 - Neutral Grassland
- g3c - Other Neutral Grassland

Grassland - Modified Grassland

- g4 - Modified Grassland

Heathland and Shrub - Dense Scrub

- h3h - Mixed Scrub

Urban - Built-up Areas and Gardens

- u1b - Developed Land; Sealed Surface

Note: See Figure 4.54 for Secondary Codes Labels for u1, u1b, u1b5 removed to aid reader clarity. Bolder symbology indicates areas subject to newly created habitats.



Coordinate System: British National Grid
 0 50 100 200 Metres
 Scale: 1:5,000 A3 Page Size

Biodiversity Net Gain Assessment
 Post-development Habitats
 Figure 4.6



Document Path: P:\05356 - Gobe Consultants Ltd\00012 GTRP Outer Dowsing\Tech\GIS\DWG\W\Wing\2024 08 SSI\DD\BNG\05356_00012_1050_1 Post-development Habitats.aprx

553000

553500

554000



Legend

- BNG Assessment Boundary
- Onshore Segment Break
- Primary Habitat Classification**
- Heathland and Shrub - Hedgerows*
- h2a - Hedgerow Priority Habitat
- Rivers and Lakes - Rivers and Streams*
- r2b - Other Rivers and Streams
- Cropland - Arable and Horticulture*
- c1 - Arable and Horticulture
- c1a - Arable Field Margins
- Grassland - Modified Grassland*
- g4 - Modified Grassland
- Urban - Built-up Areas and Gardens*
- u1b - Developed Land; Sealed Surface

Note: See Figure 4.54 for Secondary Codes Labels for u1, u1b, u1b5 removed to aid reader clarity. Bolder symbology indicates areas subject to newly created habitats.



Coordinate System: British National Grid
 0 50 100 200 Metres
 Scale: 1:5,000 A3 Page Size

Biodiversity Net Gain Assessment
 Post-development Habitats

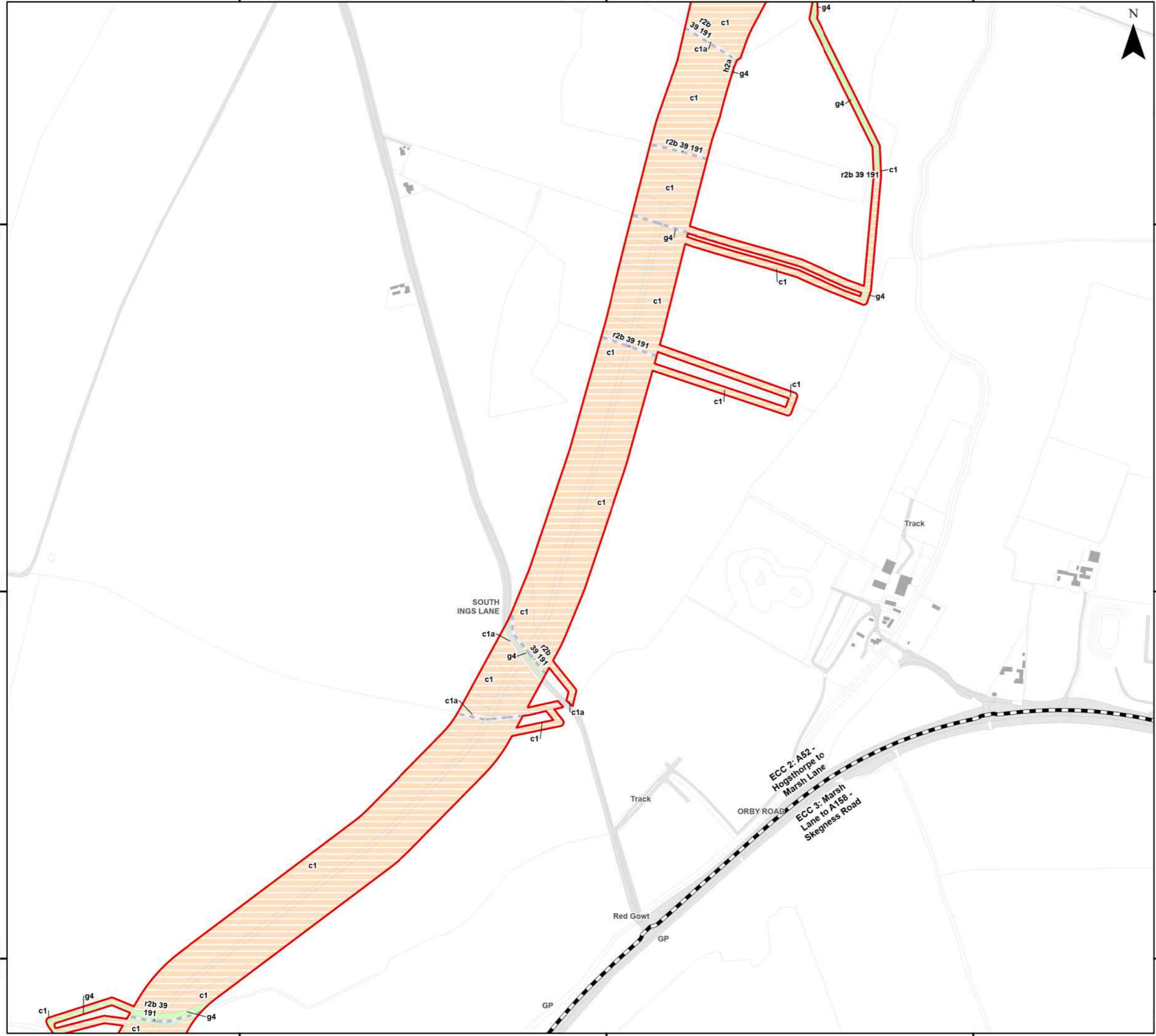
Figure 4.7



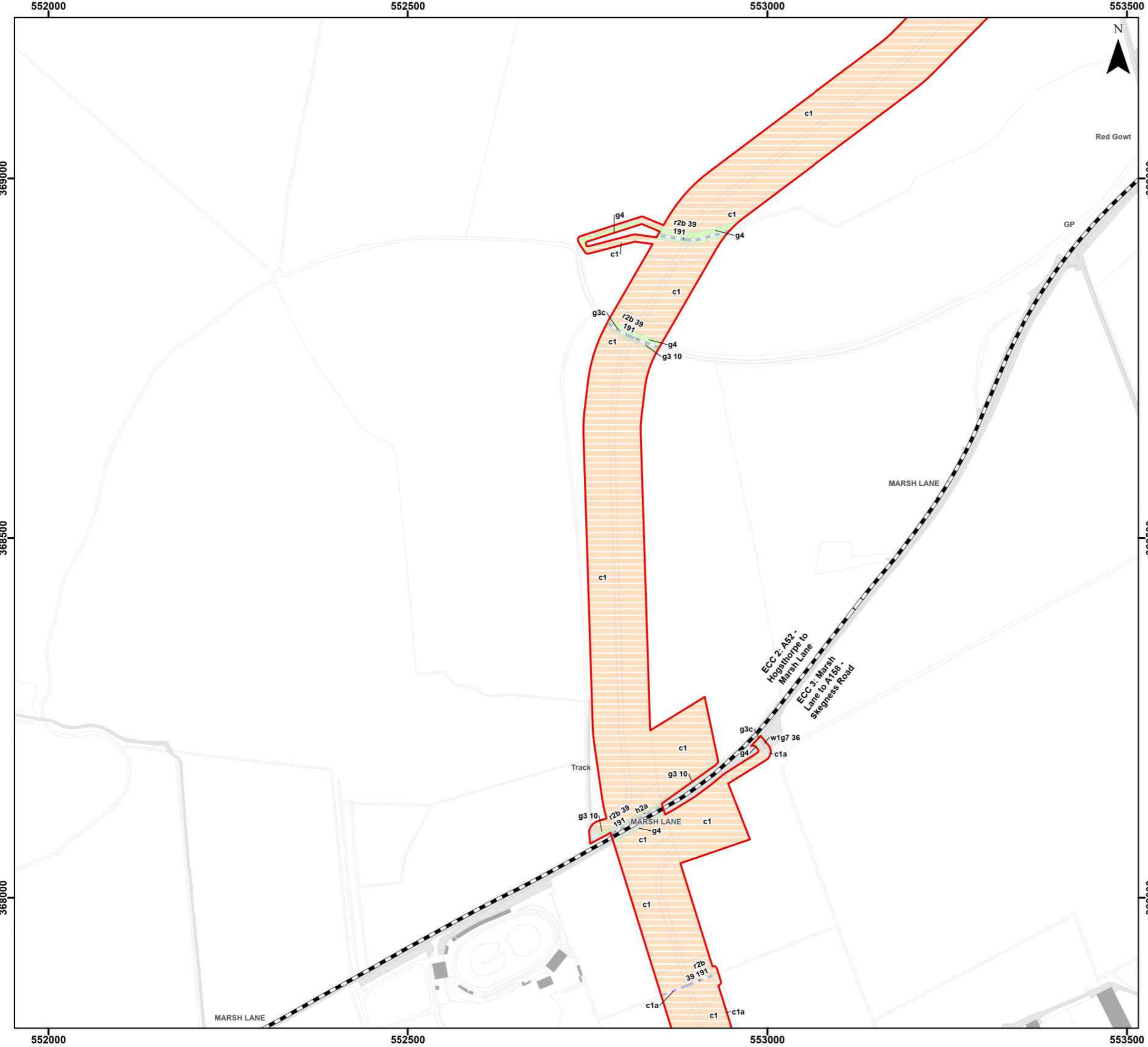
Date: 01/08/2024
 Produced By: JCS
 Revision: 1.1



© Crown copyright [and database rights] (2024)
 0100031673



Document Path: P:\05356 - Gobe Consultants Ltd\00012 GTRP Outer Dowsing\Tech\GIS\Dwg\Wing\2024 08 SSI\DD\BNG\05356_00012_1050_1 Post-development Habitats.aprx



Legend

- BNG Assessment Boundary
- Onshore Segment Break

Primary Habitat Classification

Heathland and Shrub - Hedgerows

- h2a - Hedgerow Priority Habitat

Rivers and Lakes - Rivers and Streams

- r2b - Other Rivers and Streams

Cropland - Arable and Horticulture

- c1 - Arable and Horticulture
- c1a - Arable Field Margins

Grassland - Neutral Grassland

- g3 - Neutral Grassland
- g3c - Other Neutral Grassland

Grassland - Modified Grassland

- g4 - Modified Grassland

Urban - Built-up Areas and Gardens

- u1b - Developed Land; Sealed Surface

Woodland and Forest - Broadleaved Mixed and Yew Woodland

- w1g7 - Other Broadleaved Woodland Types

Note: See Figure 4.54 for Secondary Codes Labels for u1, u1b, u1b5 removed to aid reader clarity. Bolder symbology indicates areas subject to newly created habitats.



Coordinate System: British National Grid

0 50 100 200 Metres

Scale: 1:5,000 A3 Page Size

Biodiversity Net Gain Assessment

Post-development Habitats

Figure 4.8



Document Path: P:\05356 - Gobe Consultants Ltd\00012 GTRP Outer Dowsing\Tech\GIS\DWG\Wing\2024 05 SSI\DD\BNG\05356_00012_1050_1 Post-development Habitats.aprx

552500

553000

553500




Legend

- BNG Assessment Boundary
- Onshore Segment Break
- Primary Habitat Classification**
- Heathland and Shrub - Hedgerows*
- h2a - Hedgerow Priority Habitat
- Rivers and Lakes - Rivers and Streams*
- r2b - Other Rivers and Streams
- Cropland - Arable and Horticulture*
- c1 - Arable and Horticulture
- c1a - Arable Field Margins
- Grassland - Neutral Grassland*
- g3 - Neutral Grassland
- g3c - Other Neutral Grassland
- Grassland - Modified Grassland*
- g4 - Modified Grassland
- Urban - Built-up Areas and Gardens*
- u1b - Developed Land; Sealed Surface
- Woodland and Forest - Broadleaved Mixed and Yew Woodland*
- w1g7 - Other Broadleaved Woodland Types

Note: See Figure 4.54 for Secondary Codes Labels for u1, u1b, u1b5 removed to aid reader clarity. Bolder symbology indicates areas subject to newly created habitats.



Coordinate System: British National Grid



Scale: 1:5,000 A3 Page Size

Biodiversity Net Gain Assessment

Post-development Habitats

Figure 4.9



Date: 01/08/2024
 Produced By: JCS
 Revision: 1.1



© Crown copyright [and database rights] (2024)
 0100031673

Document Path: P:\05356 - Gobe Consultants Ltd\00012 GTRP Outer Dowsing\Tech\GIS\DWG\Wing\2024 05 SSI\DD\BNG\05356_00012_1050_1 Post-development Habitats.aprx

368000

368000

367500

367500

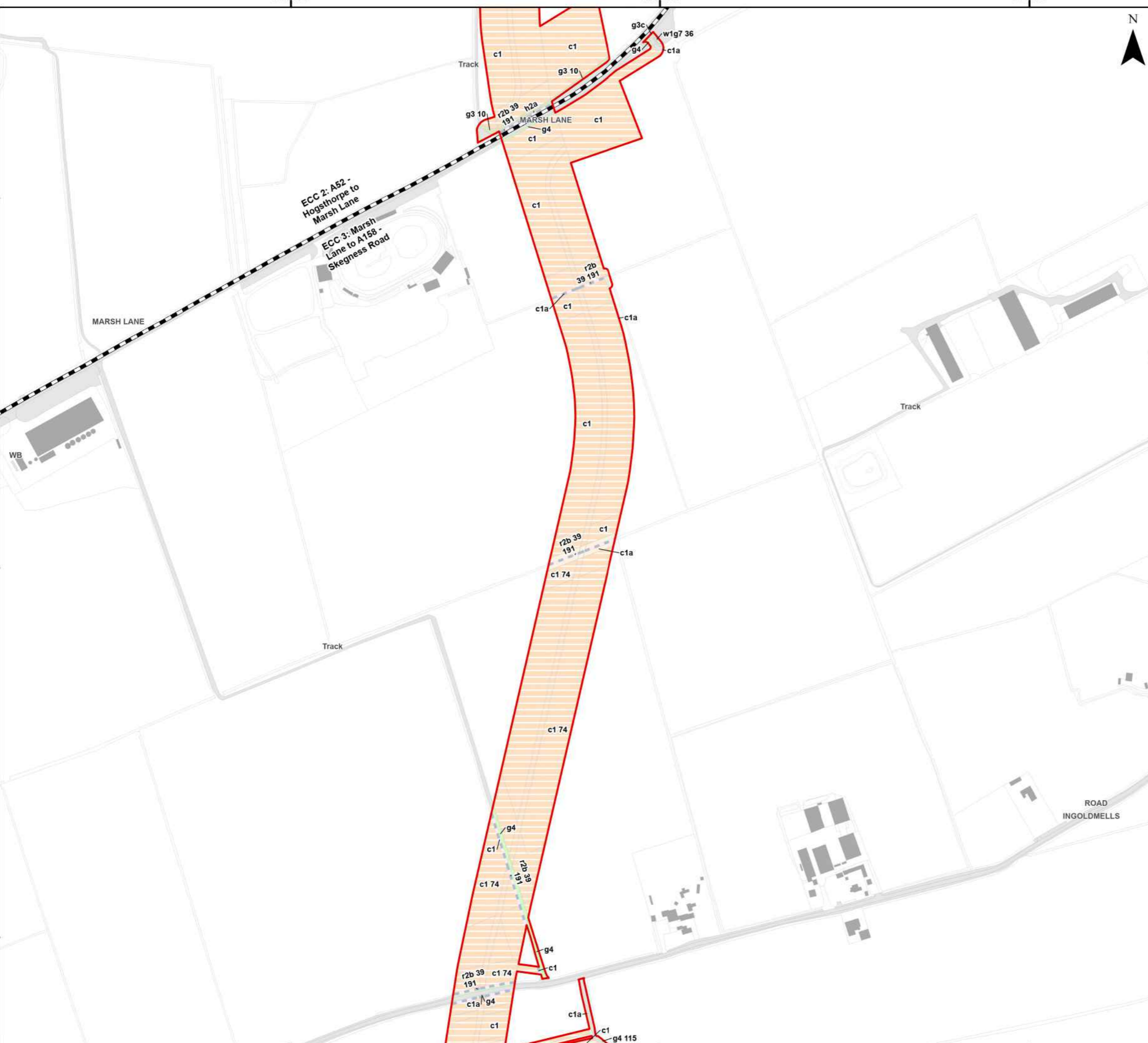
367000

367000

552500

553000

553500





Legend

BNG Assessment Boundary	Grassland - Modified Grassland
Primary Habitat Classification	g4 - Modified Grassland
<i>Heathland and Shrub - Hedgerows</i>	Rivers and Lakes - Standing Open Water and Canals
h2a - Hedgerow Priority Habitat	r1a - Eutrophic Standing Waters
<i>Rivers and Lakes - Rivers and Streams</i>	Urban - Built-up Areas and Gardens
r2b - Other Rivers and Streams	u1b - Developed Land; Sealed Surface
Cropland - Arable and Horticulture	u1c - Artificial Unvegetated, Unsealed Surface
c1 - Arable and Horticulture Margins	Wetland - Fen Marsh and Swamp
Grassland - Neutral Grassland	f2e - Reedbeds
g3c - Other Neutral Grassland	

Note: See Figure 4.54 for Secondary Codes Labels for u1, u1b, u1b5 removed to aid reader clarity. Bolder symbology indicates areas subject to newly created habitats.

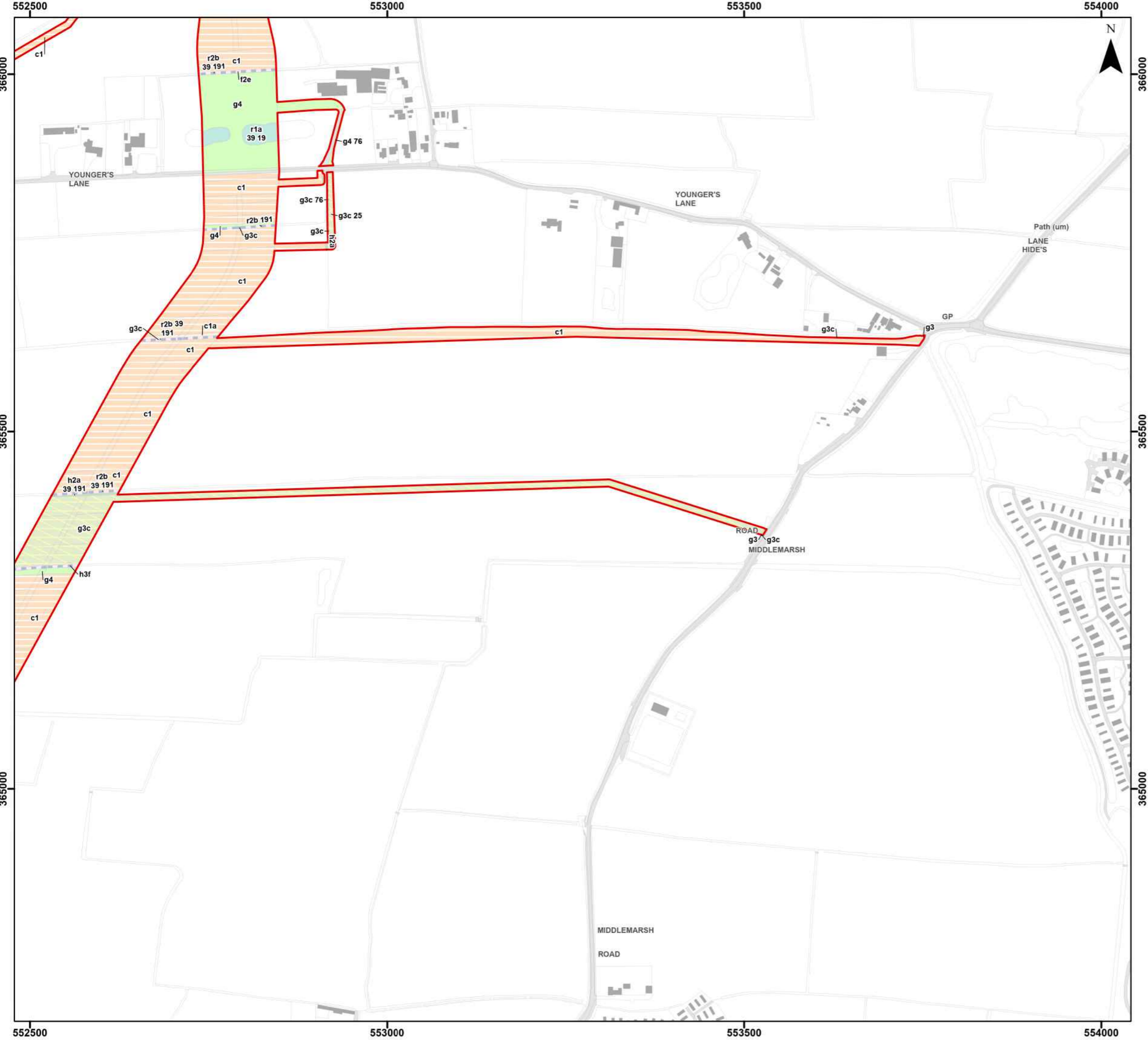


Coordinate System: British National Grid
 0 50 100 200 Metres
 Scale: 1:5,000 A3 Page Size

Biodiversity Net Gain Assessment
 Post-development Habitats
 Figure 4.10



Document Path: P:\05356 - Gobe Consultants Ltd\00012 GTRP Outer Dowsing\Tech\GIS\DWgs\Wing\2024 05 SSI\ID\BNG\05356_00012_1050_1 Post-development Habitats.aprx



Legend

BNG Assessment Boundary	g3c - Other Neutral Grassland
Primary Habitat Classification	<i>Grassland - Modified Grassland</i>
<i>Heathland and Shrub - Hedgerows</i>	g4 - Modified Grassland
h2a - Hedgerow Priority Habitat	<i>Heathland and Shrub - Dense Scrub</i>
<i>Rivers and Lakes - Rivers and Streams</i>	h3f - Hawthorn Scrub
r2b - Other Rivers and Streams	<i>Rivers and Lakes - Standing Open Water and Canals</i>
<i>Cropland - Arable and Horticulture</i>	r1a - Eutrophic Standing Waters
c1 - Arable and Horticulture	<i>Urban - Built-up Areas and Gardens</i>
c1a - Arable Field Margins	u1b - Developed Land; Sealed Surface
<i>Grassland - Neutral Grassland</i>	<i>Wetland - Fen Marsh and Swamp</i>
g3 - Neutral Grassland	f2e - Reedbeds

Note: See Figure 4.54 for Secondary Codes Labels for u1, u1b, u1b5 removed to aid reader clarity. Bolder symbology indicates areas subject to newly created habitats.



Coordinate System: British National Grid

0 50 100 200 Metres

Scale: 1:5,000 A3 Page Size

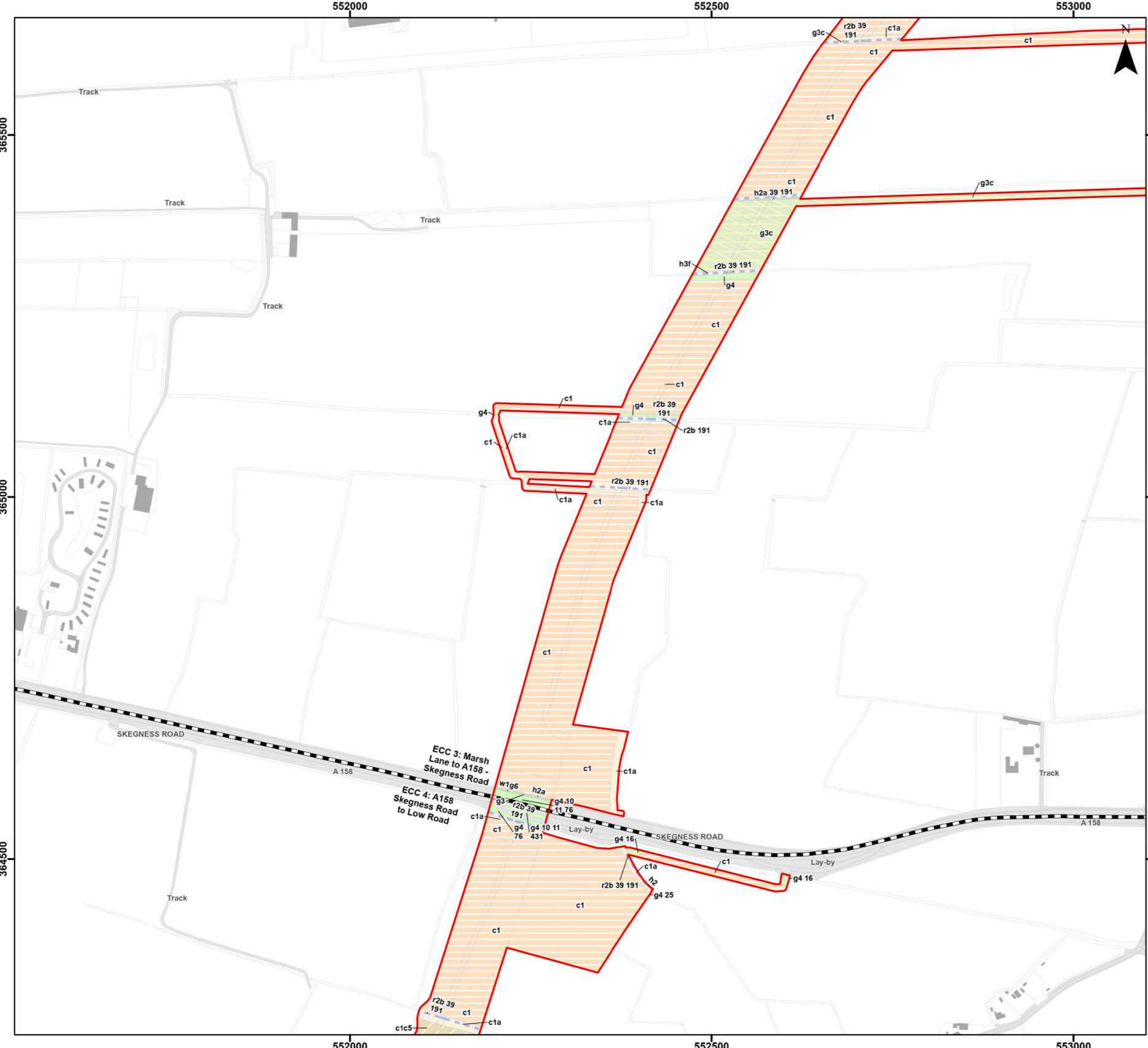
Biodiversity Net Gain Assessment

Post-development Habitats

Figure 4.11



Document Path: P:\05356 - Gobe Consultants Ltd\00012 GTRP Outer Dowsing\Tech\GIS\DWG\Wing\2024 08 SSI\ID\BNG\05356_00012_1050_1 Post-development Habitats.aprx



Legend

BNG Assessment Boundary	c1a - Arable Field Margins
Onshore Segment Break	c1c5 - Winter Stubble
Primary Habitat Classification	
<i>Heathland and Shrub - Hedgerows</i>	
h2 - Hedgerow	Grassland - Neutral Grassland
h2a - Hedgerow Priority Habitat	g3 - Neutral Grassland
<i>Woodland and Forest - Broadleaved Mixed and Yew Woodland</i>	
w1g6 - Line of Trees	g3c - Other Neutral Grassland
<i>Rivers and Lakes - Rivers and Streams</i>	
r2b - Other Rivers and Streams	Grassland - Modified Grassland
Cropland - Arable and Horticulture	g4 - Modified Grassland
c1 - Arable and Horticulture	<i>Heathland and Shrub - Dense Scrub</i>
u1b - Developed Land; Sealed Surface	h3f - Hawthorn Scrub
	<i>Rivers and Lakes - Rivers and Streams</i>
	r2b - Other Rivers and Streams
	Urban - Built-up Areas and Gardens

Note: See Figure 4.54 for Secondary Codes Labels for u1, u1b, u1b5 removed to aid reader clarity. Bolder symbology indicates areas subject to newly created habitats.



Coordinate System: British National Grid
 0 50 100 200 Metres
 Scale: 1:5,000 A3 Page Size

Biodiversity Net Gain Assessment
 Post-development Habitats
 Figure 4.12



Document Path: P:\05356 - Gobe Consultants Ltd\00012 GTRP Outer Dowsing\Tech\GIS\DWG\Wing\2024 08 SSI\ID\BNG\05356_00012_1050_1 Post-development Habitats.aprx

551500

552000

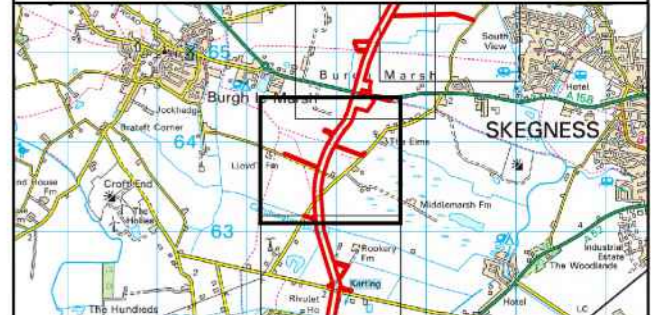
552500



Legend

- BNG Assessment Boundary
- Primary Habitat Classification**
- Heathland and Shrub - Hedgerows*
- h2 - Hedgerow
- Rivers and Lakes - Rivers and Streams*
- r2b - Other Rivers and Streams
- Cropland - Arable and Horticulture*
- c1 - Arable and Horticulture
- c1a - Arable Field Margins
- c1c - Cereal Crops
- c1c5 - Winter Stubble
- Grassland - Neutral Grassland*
- g3c - Other Neutral Grassland
- Grassland - Modified Grassland*
- g4 - Modified Grassland
- Rivers and Lakes - Rivers and Streams*
- r2b - Other Rivers and Streams
- Urban - Built-up Areas and Gardens*
- u1b - Developed Land; Sealed Surface

Note: See Figure 4.54 for Secondary Codes Labels for u1, u1b, u1b5 removed to aid reader clarity. Bolder symbology indicates areas subject to newly created habitats.



Coordinate System: British National Grid
 0 50 100 200 Metres
 Scale: 1:5,000 A3 Page Size

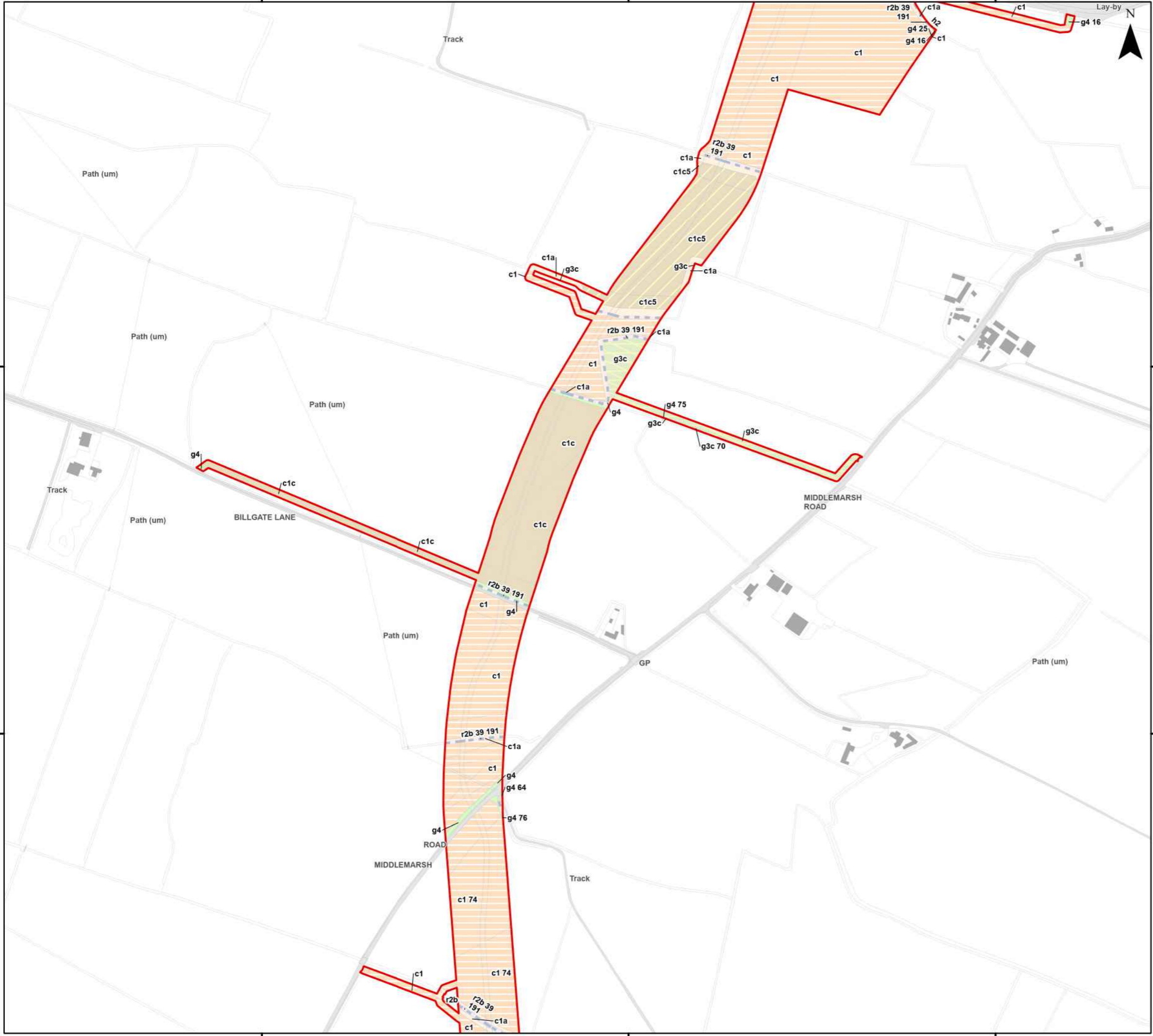
Biodiversity Net Gain Assessment
 Post-development Habitats
 Figure 4.13



Date: 01/08/2024
 Produced By: JCS
 Revision: 1.1

SLR

© Crown copyright [and database rights] (2024) 0100031673



551500

552000

552500

364000

363500

Document Path: P:\05356 - Gobe Consultants Ltd\00012 GTR4 Outer Dowsing\Tech\GIS\DWG\W\Wing\2024 05 SSI\LD0BN\GIS\05356_00012_1050_1 Post-development Habitats.aprx

551500

552000

552500

N

Legend

- BNG Assessment Boundary
- Onshore Segment Break
- Primary Habitat Classification**
- Rivers and Lakes - Rivers and Streams*
- r2b - Other Rivers and Streams
- Cropland - Arable and Horticulture*
- c1 - Arable and Horticulture
- c1a - Arable Field Margins
- c1c - Cereal Crops
- Grassland - Neutral Grassland*
- g3 - Neutral Grassland
- g3c - Other Neutral Grassland
- Grassland - Modified Grassland*
- g4 - Modified Grassland
- Rivers and Lakes - Rivers and Streams*
- r2b - Other Rivers and Streams
- Urban - Built-up Areas and Gardens*
- u1b - Developed Land; Sealed Surface
- Wetland - Fen Marsh and Swamp*
- f2e - Reedbeds

Note: See Figure 4.54 for Secondary Codes Labels for u1, u1b, u1b5 removed to aid reader clarity. Bolder symbology indicates areas subject to newly created habitats.



Coordinate System: British National Grid

0 50 100 200 Metres

Scale: 1:5,000

A3 Page Size

Biodiversity Net Gain Assessment

Post-development Habitats

Figure 4.14



Date: 01/08/2024
 Produced By: JCS
 Revision: 1.1



© Crown copyright [and database rights] (2024)
 0100031673

551500

552000

552500

362000

362500

363000

363500

363000

362500

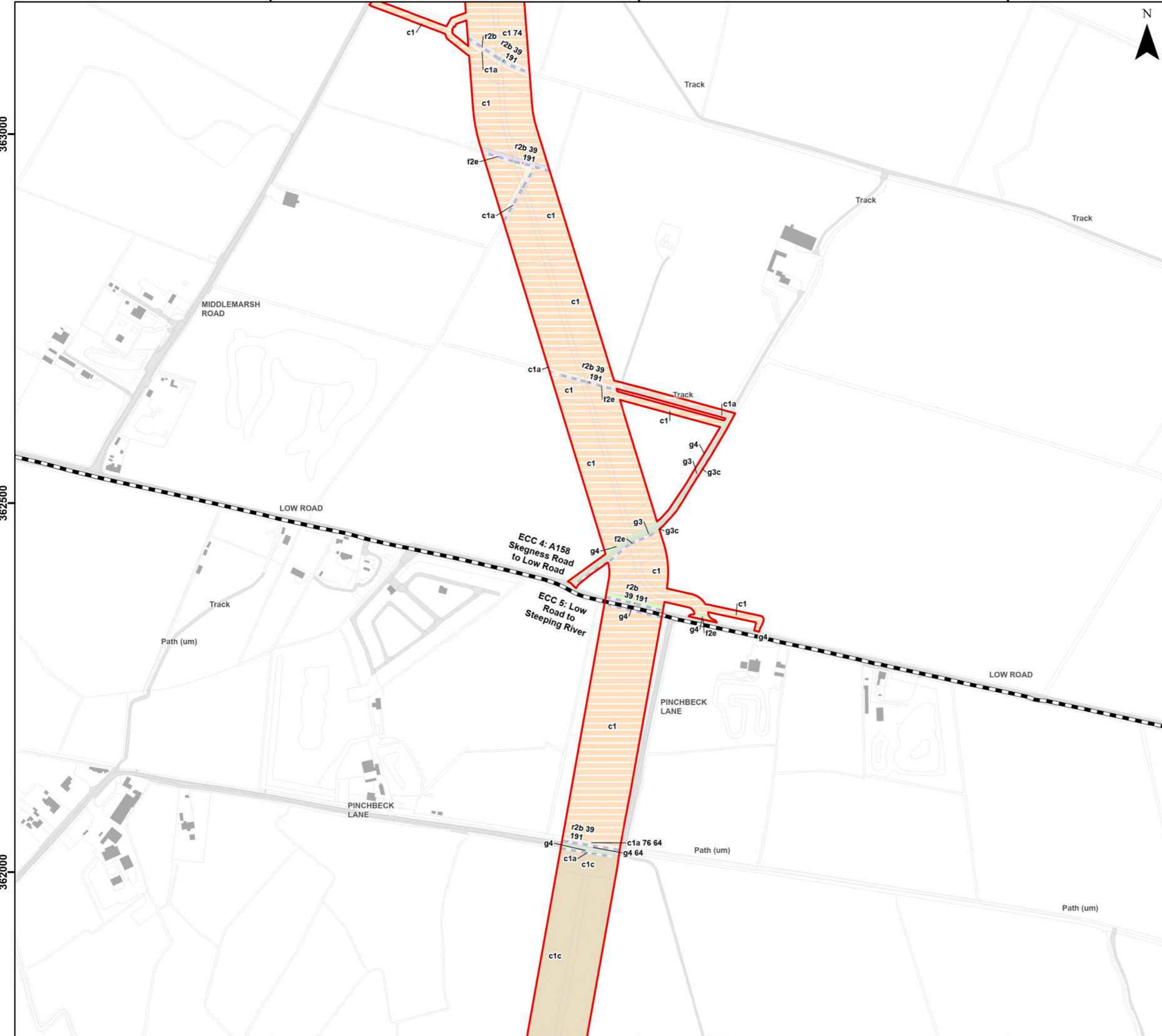
362000

363500

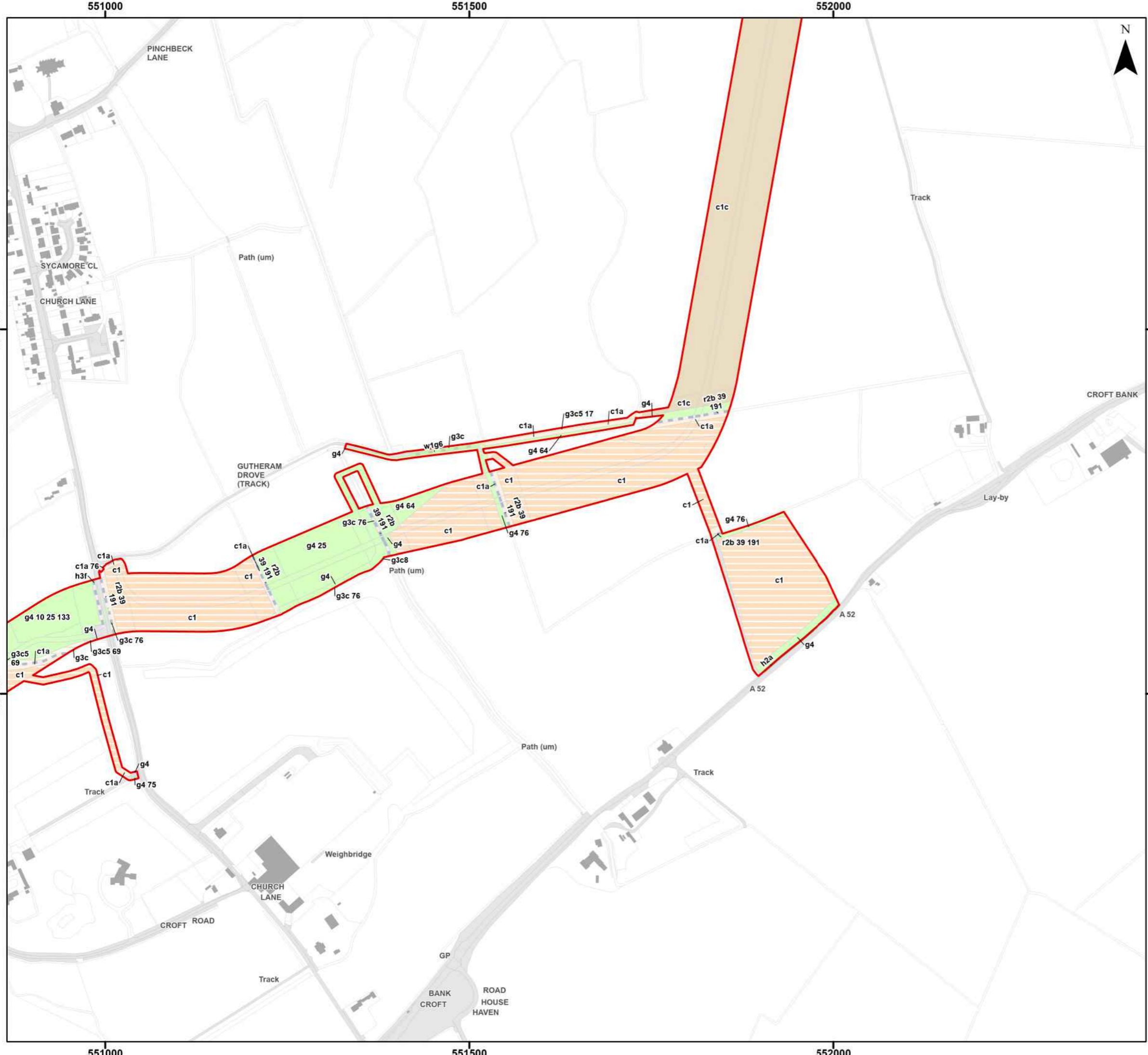
551500

552000

552500



Document Path: P:\05356 - Gobe Consultants Ltd\00012 GTR4 Outer Dowsing\Tech\GIS\DWG\Wing\2024 08 SSI\DD\BNG\05356_00012_1050_1 Post-development Habitats.aprx



Legend

BNG Assessment Boundary	c1a - Arable Field Margins
Primary Habitat Classification	c1c - Cereal Crops
<i>Heathland and Shrub - Hedgerows</i>	Grassland - Neutral Grassland
h2a - Hedgerow Priority Habitat	g3c - Other Neutral Grassland
<i>Woodland and Forest - Broadleaved Mixed and Yew Woodland</i>	g3c5 - Arrhenatherum Neutral Grassland
w1g6 - Line of Trees	g3c8 - Holcus-Juncus Neutral Grassland
<i>Rivers and Lakes - Rivers and Streams</i>	Grassland - Modified Grassland
r2b - Other Rivers and Streams	g4 - Modified Grassland
<i>Cropland - Arable and Horticulture</i>	Heathland and Shrub - Dense Scrub
c1 - Arable and Horticulture	h3f - Hawthorn Scrub
	Urban - Built-up Areas and Gardens
	u1b - Developed Land; Sealed Surface

Note: See Figure 4.54 for Secondary Codes Labels for u1, u1b, u1b5 removed to aid reader clarity. Bolder symbology indicates areas subject to newly created habitats.

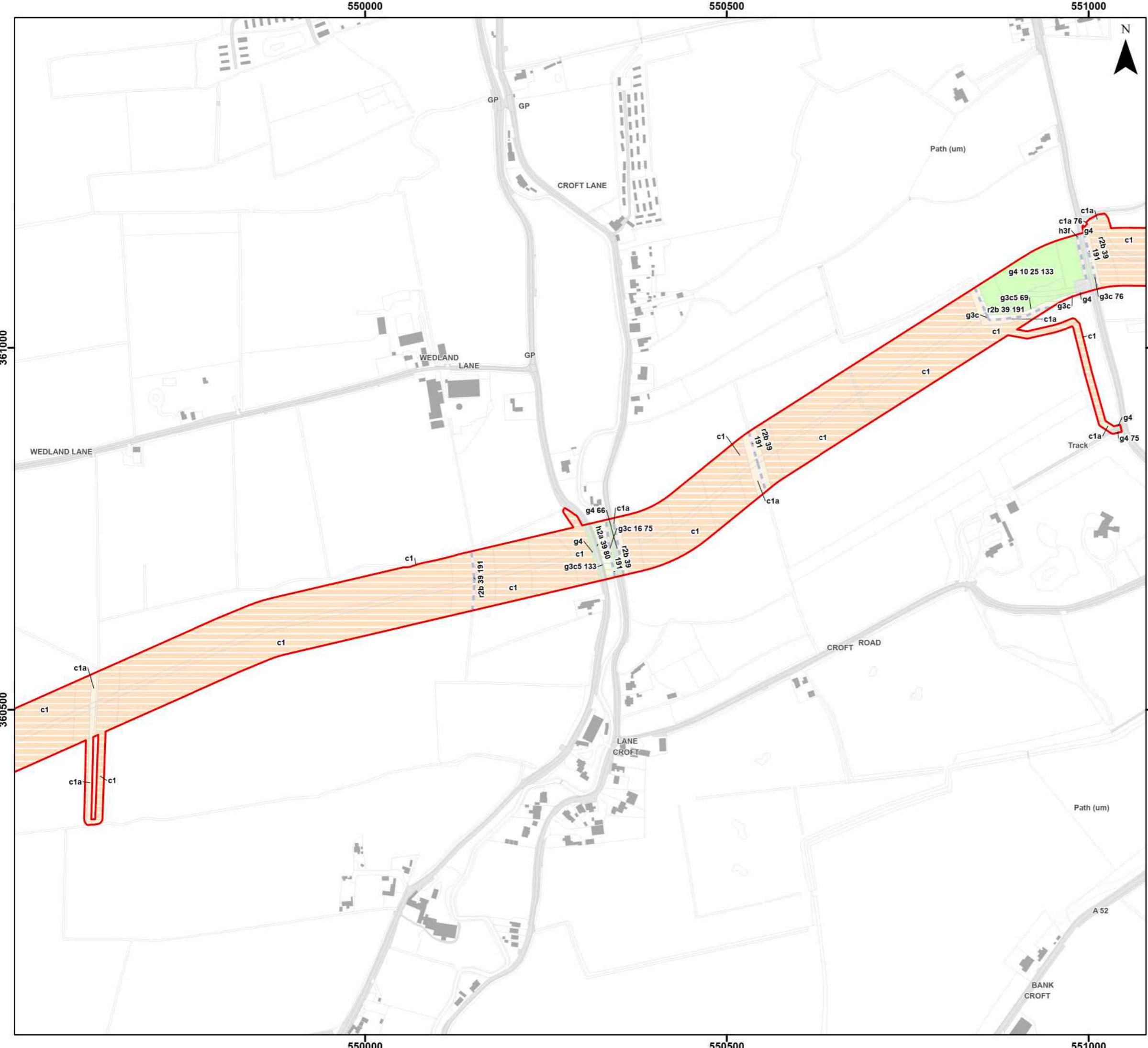


Coordinate System: British National Grid
 0 50 100 200 Metres
 Scale: 1:5,000 A3 Page Size

Biodiversity Net Gain Assessment
 Post-development Habitats
 Figure 4.15



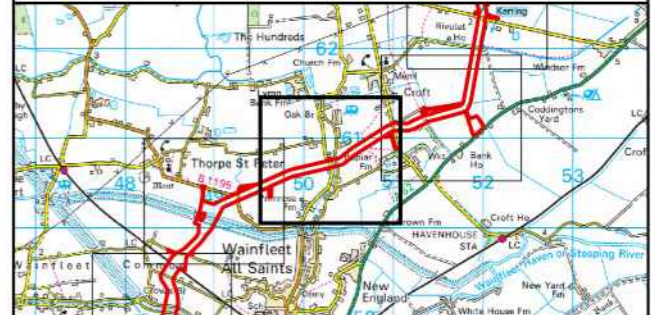
Document Path: P:\05356 - Gobe Consultants Ltd\00012 GTRP Outer Dowsing\Tech\GIS\DWG\Wing\2024 05 SSI\ID01\BNG\05356_00012_1050_1 Post-development Habitats.aprx



Legend

- BNG Assessment Boundary
- Primary Habitat Classification**
- Heathland and Shrub - Hedgerows*
 - h2a - Hedgerow Priority Habitat
- Rivers and Lakes - Rivers and Streams*
 - r2b - Other Rivers and Streams
- Cropland - Arable and Horticulture*
 - c1 - Arable and Horticulture
 - c1a - Arable Field Margins
- Grassland - Neutral Grassland*
 - g3c - Other Neutral Grassland
 - g3c5 - Arrhenatherum Neutral Grassland
- Grassland - Modified Grassland*
 - g4 - Modified Grassland
- Heathland and Shrub - Dense Scrub*
 - h3f - Hawthorn Scrub
- Urban - Built-up Areas and Gardens*
 - u1b - Developed Land; Sealed Surface

Note: See Figure 4.54 for Secondary Codes Labels for u1, u1b, u1b5 removed to aid reader clarity. Bolder symbology indicates areas subject to newly created habitats.



Coordinate System: British National Grid

0 50 100 200 Metres

Scale: 1:5,000 A3 Page Size

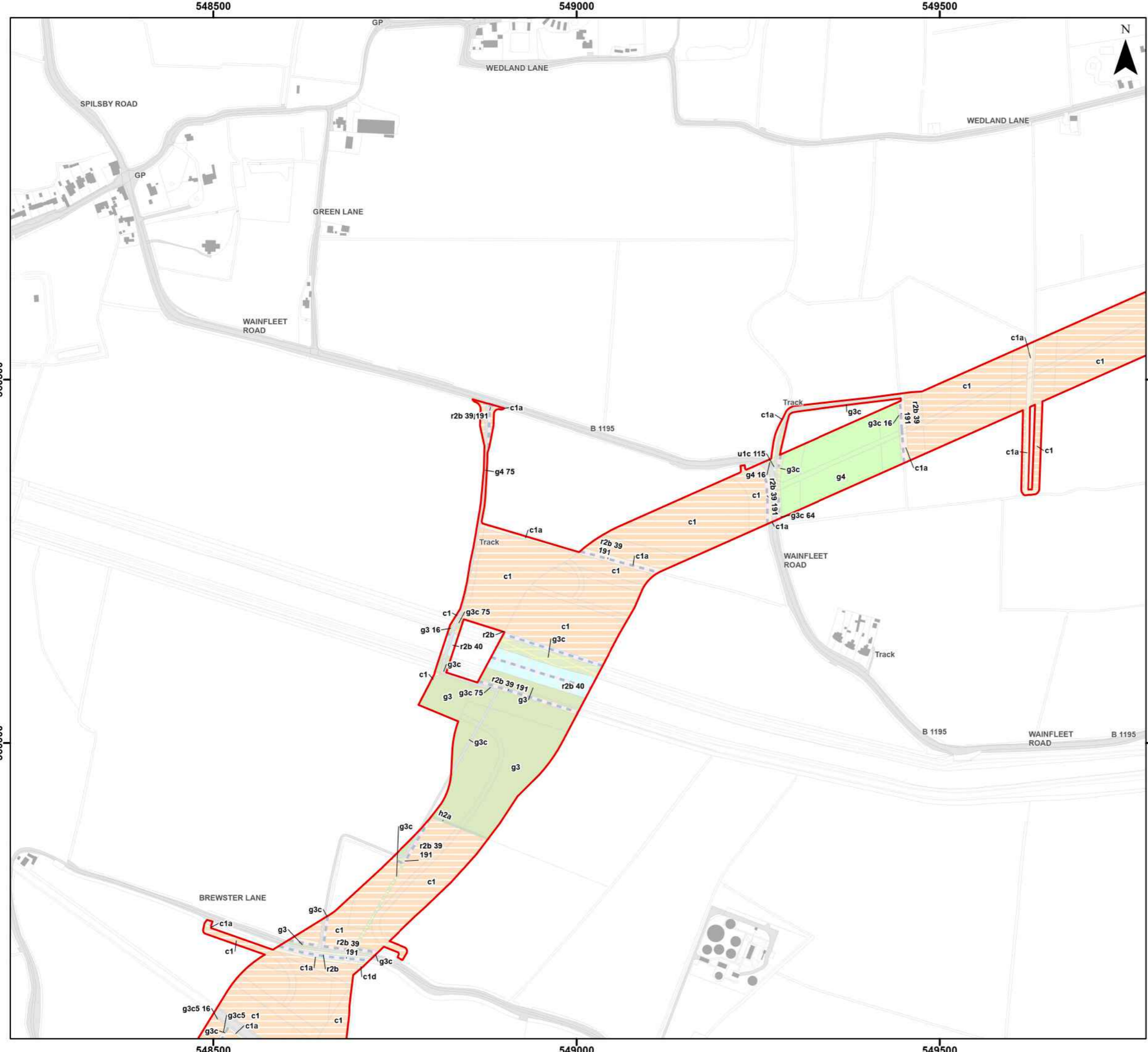
Biodiversity Net Gain Assessment

Post-development Habitats

Figure 4.16



Document Path: P:\05356 - Gobe Consultants Ltd\00012 GTRP Outer Dowsing\Tech\GIS\DWG\Wing\2024 08 SSI\LD01BNG\05356_00012_1050_1 Post-development Habitats.aprx



Legend

BNG Assessment Boundary	g3c - Other Neutral Grassland
Primary Habitat Classification	g3c5 - Arrhenatherum Neutral Grassland
<i>Heathland and Shrub - Hedgerows</i>	Grassland - Modified Grassland
h2a - Hedgerow Priority Habitat	g4 - Modified Grassland
<i>Rivers and Lakes - Rivers and Streams</i>	Rivers and Lakes - Rivers and Streams
r2b - Other Rivers and Streams	r2b - Other Rivers and Streams
<i>Cropland - Arable and Horticulture</i>	Urban - Built-up Areas and Gardens
c1 - Arable and Horticulture	u1b - Developed Land; Sealed Surface
c1a - Arable Field Margins	u1c - Artificial Unvegetated, Unsealed Surface
c1d - Non-cereal Crops	
<i>Grassland - Neutral Grassland</i>	
g3 - Neutral Grassland	

Note: See Figure 4.54 for Secondary Codes Labels for u1, u1b, u1b5 removed to aid reader clarity. Bolder symbology indicates areas subject to newly created habitats.

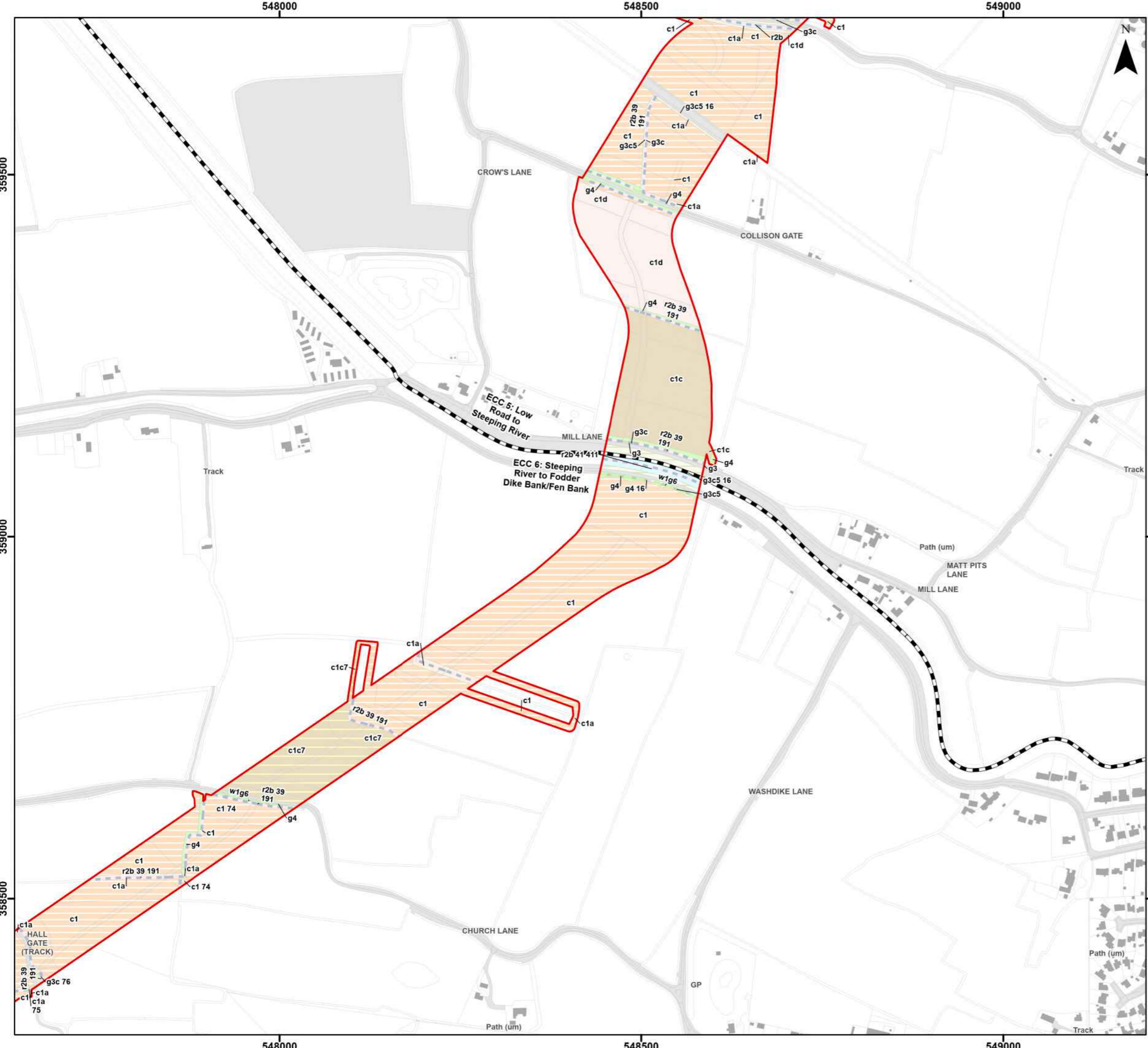


Coordinate System: British National Grid
 0 50 100 200 Metres
 Scale: 1:5,000 A3 Page Size

Biodiversity Net Gain Assessment
 Post-development Habitats
 Figure 4.17



Document Path: P:\05356 - Gobe Consultants Ltd\00012 GTRP Outer Dowsing\Tech\GIS\DWgs\Wing\2024 05 SSI\ID01BNG\05356_00012_1050_1 Post-development Habitats.aprx



Legend

BNG Assessment Boundary	c1c7 - Other Cereal Crops
Onshore Segment Break	c1d - Non-cereal Crops
Primary Habitat Classification	
<i>Woodland and Forest - Broadleaved Mixed and Yew Woodland</i>	
g3 - Neutral Grassland	g3c - Other Neutral Grassland
g3c5 - Arrhenatherum Neutral Grassland	g3c5 - Arrhenatherum Neutral Grassland
<i>Rivers and Lakes - Rivers and Streams</i>	
r2b - Other Rivers and Streams	g4 - Modified Grassland
<i>Cropland - Arable and Horticulture</i>	
c1 - Arable and Horticulture	r2b - Other Rivers and Streams
c1a - Arable Field Margins	Urban - Built-up Areas and Gardens
c1c - Cereal Crops	u1b - Developed Land; Sealed Surface

Note: See Figure 4.54 for Secondary Codes Labels for u1, u1b, u1b5 removed to aid reader clarity. Bolder symbology indicates areas subject to newly created habitats.



Coordinate System: British National Grid
 0 50 100 200 Metres
 Scale: 1:5,000 A3 Page Size

Biodiversity Net Gain Assessment
 Post-development Habitats
 Figure 4.18



Document Path: P:\05356 - Gobe Consultants Ltd\00012 GTRP Outer Dowsing\Tech\GIS\DWG\Wing\2024 05 SSI\DD\BNG\05356_00012_1050_1 Post-development Habitats.aprx

547000

547500

548000

358500

358500

358000

358000

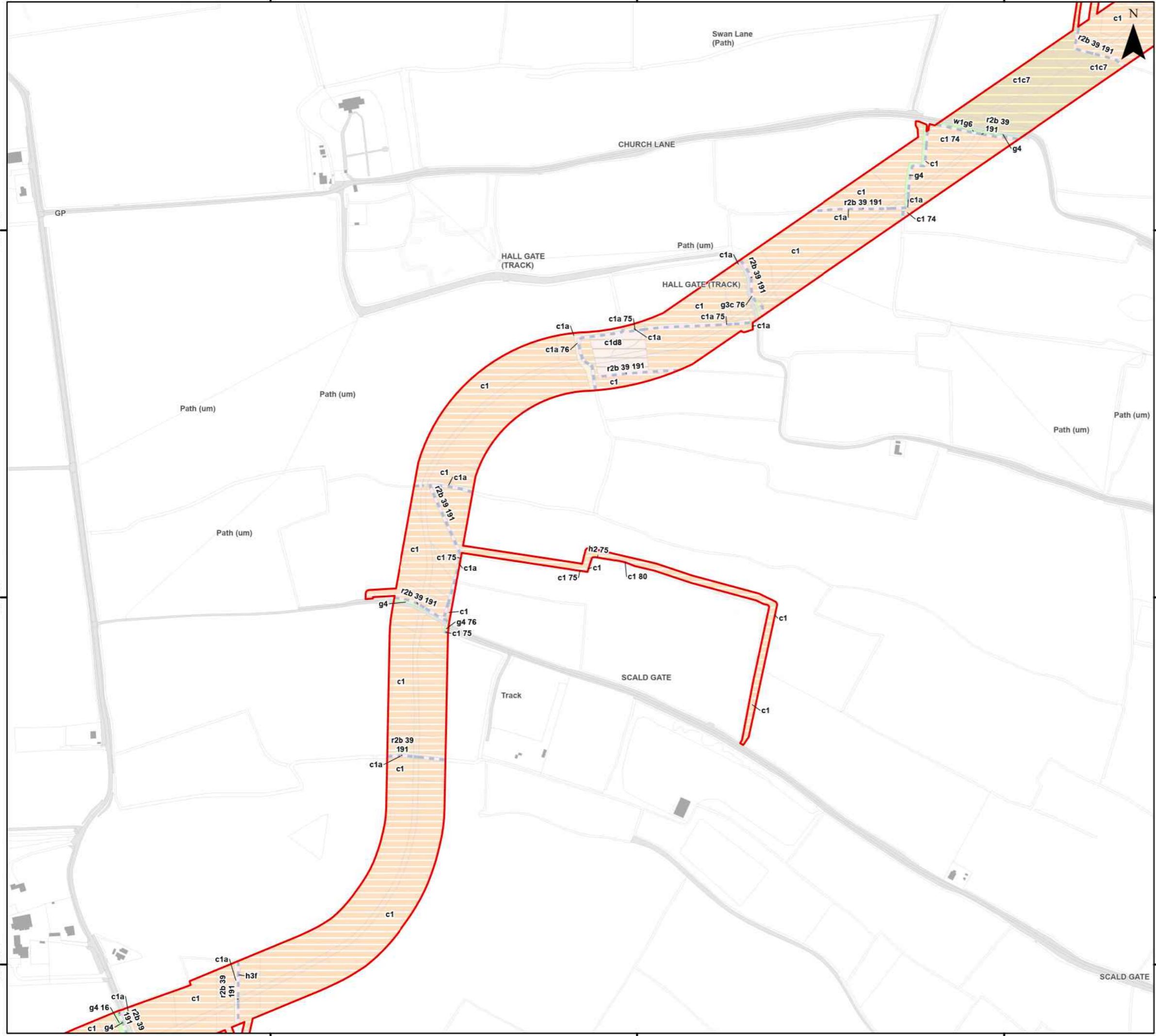
357500

357500

547000

547500

548000



Legend

BNG Assessment Boundary	c1a - Arable Field Margins
Primary Habitat Classification	c1c7 - Other Cereal Crops
<i>Heathland and Shrub - Hedgerows</i>	c1d8 - Other Non-cereal Crops
h2 - Hedgerow	<i>Grassland - Neutral Grassland</i>
<i>Woodland and Forest - Broadleaved Mixed and Yew Woodland</i>	g3c - Other Neutral Grassland
w1g6 - Line of Trees	<i>Grassland - Modified Grassland</i>
<i>Rivers and Lakes - Rivers and Streams</i>	g4 - Modified Grassland
r2b - Other Rivers and Streams	<i>Heathland and Shrub - Dense Scrub</i>
<i>Cropland - Arable and Horticulture</i>	h3f - Hawthorn Scrub
c1 - Arable and Horticulture	<i>Urban - Built-up Areas and Gardens</i>
	u1b - Developed Land; Sealed Surface

Note: See Figure 4.54 for Secondary Codes Labels for u1, u1b, u1b5 removed to aid reader clarity. Bolder symbology indicates areas subject to newly created habitats.

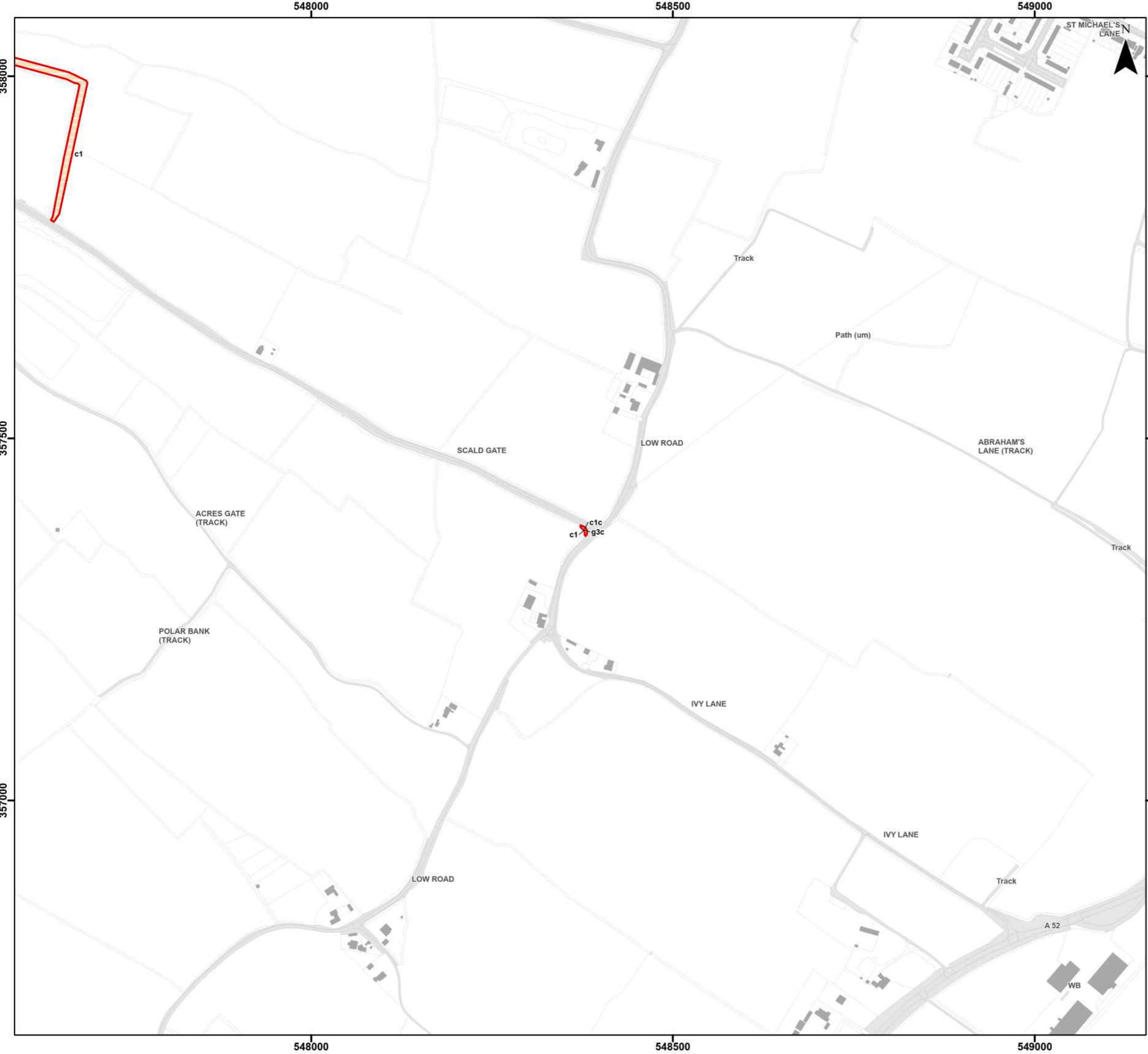


Coordinate System: British National Grid
 0 50 100 200 Metres
 Scale: 1:5,000 A3 Page Size

Biodiversity Net Gain Assessment
 Post-development Habitats
 Figure 4.19



Document Path: P:\05356 - Gobe Consultants Ltd\00012 GTRP Outer Dowsing\Tech\GIS\DWG\Wing\2024 08 SSI\ID\BNG\05356_00012_1050_1 Post-development Habitats.aprx



Legend

- BNG Assessment Boundary
- Primary Habitat Classification**
- Cropland - Arable and Horticulture*
- c1 - Arable and Horticulture
- c1c - Cereal Crops
- Grassland - Neutral Grassland*
- g3c - Other Neutral Grassland

Note: See Figure 4.54 for Secondary Codes Labels for u1, u1b, u1b5 removed to aid reader clarity. Bolder symbology indicates areas subject to newly created habitats.



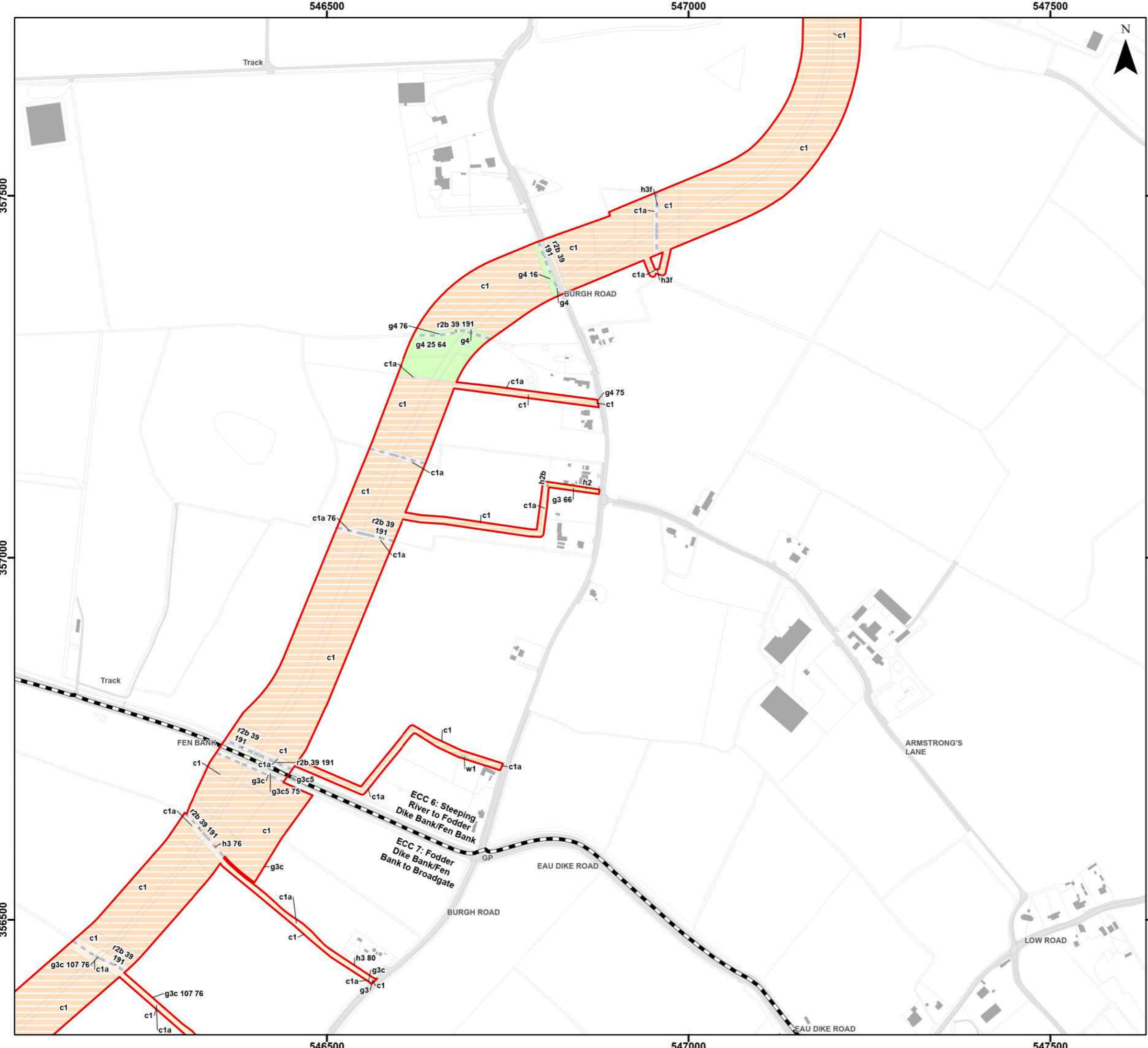
Coordinate System: British National Grid
 0 50 100 200 Metres

Scale: 1:5,000 A3 Page Size

Biodiversity Net Gain Assessment
 Post-development Habitats
 Figure 4.20



Document Path: P:\05356 - Gobe Consultants Ltd\00012 GTRP Outer Dowsing\Tech\GIS\DWgs\Wing\2024 05 SSI\ID\BNG\05356_00012_1050_1 Post-development Habitats.aprx



Legend

BNG Assessment Boundary	g3c5 - Arrhenatherum Neutral Grassland
Onshore Segment Break	Grassland - Modified Grassland
Primary Habitat Classification	
<i>Heathland and Shrub - Hedgerows</i>	
h2 - Hedgerow	h3 - Dense Scrub
h2b - Non-native and Ornamental Hedgerow	h3f - Hawthorn Scrub
<i>Rivers and Lakes - Rivers and Streams</i>	
r2b - Other Rivers and Streams	r2b - Other Rivers and Streams
<i>Cropland - Arable and Horticulture</i>	
c1 - Arable and Horticulture	u1b - Developed Land; Sealed Surface
c1a - Arable Field Margins	Woodland and Forest - Broadleaved Mixed and Yew Woodland
<i>Grassland - Neutral Grassland</i>	
g3 - Neutral Grassland	w1 - Broadleaved Mixed and Yew Woodland
g3c - Other Neutral Grassland	

Note: See Figure 4.54 for Secondary Codes Labels for u1, u1b, u1b5 removed to aid reader clarity. Bolder symbology indicates areas subject to newly created habitats.

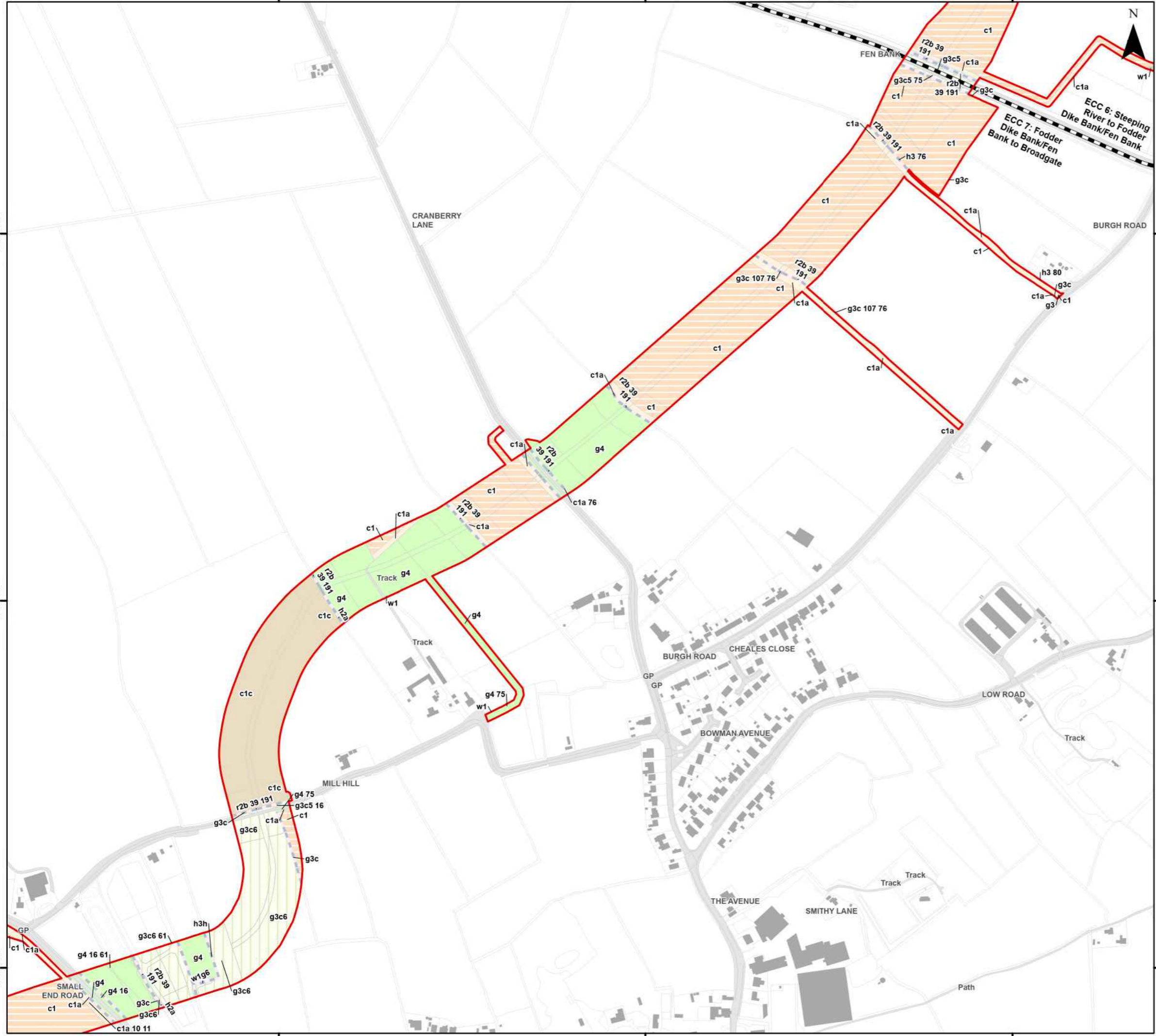


Coordinate System: British National Grid
 0 50 100 200 Metres
 Scale: 1:5,000 A3 Page Size

Biodiversity Net Gain Assessment
 Post-development Habitats
 Figure 4.21



Document Path: P:\05356 - Gobe Consultants Ltd\00012 GTRP Outer Dowsing\Tech\GIS\DWG\Wing\2024 08 SSI\DD\BNG\05356_00012_1050_1 Post-development Habitats.aprx



Legend

BNG Assessment Boundary	g3c - Other Neutral Grassland
Onshore Segment Break	g3c5 - Arrhenatherum Neutral Grassland
Primary Habitat Classification	
Heathland and Shrub - Hedgerows	g3c6 - Lolium-Cynosurus Neutral Grassland
h2a - Hedgerow Priority Habitat	Grassland - Modified Grassland
Woodland and Forest - Broadleaved Mixed and Yew Woodland	g4 - Modified Grassland
w1g6 - Line of Trees	Heathland and Shrub - Dense Scrub
Rivers and Lakes - Rivers and Streams	h3 - Dense Scrub
r2b - Other Rivers and Streams	h3h - Mixed Scrub
Cropland - Arable and Horticulture	Rivers and Lakes - Rivers and Streams
c1 - Arable and Horticulture	Urban - Built-up Areas and Gardens
c1a - Arable Field Margins	u1b - Developed Land; Sealed Surface
c1c - Cereal Crops	Woodland and Forest - Broadleaved Mixed and Yew Woodland
Grassland - Neutral Grassland	w1 - Broadleaved Mixed and Yew Woodland
g3 - Neutral Grassland	

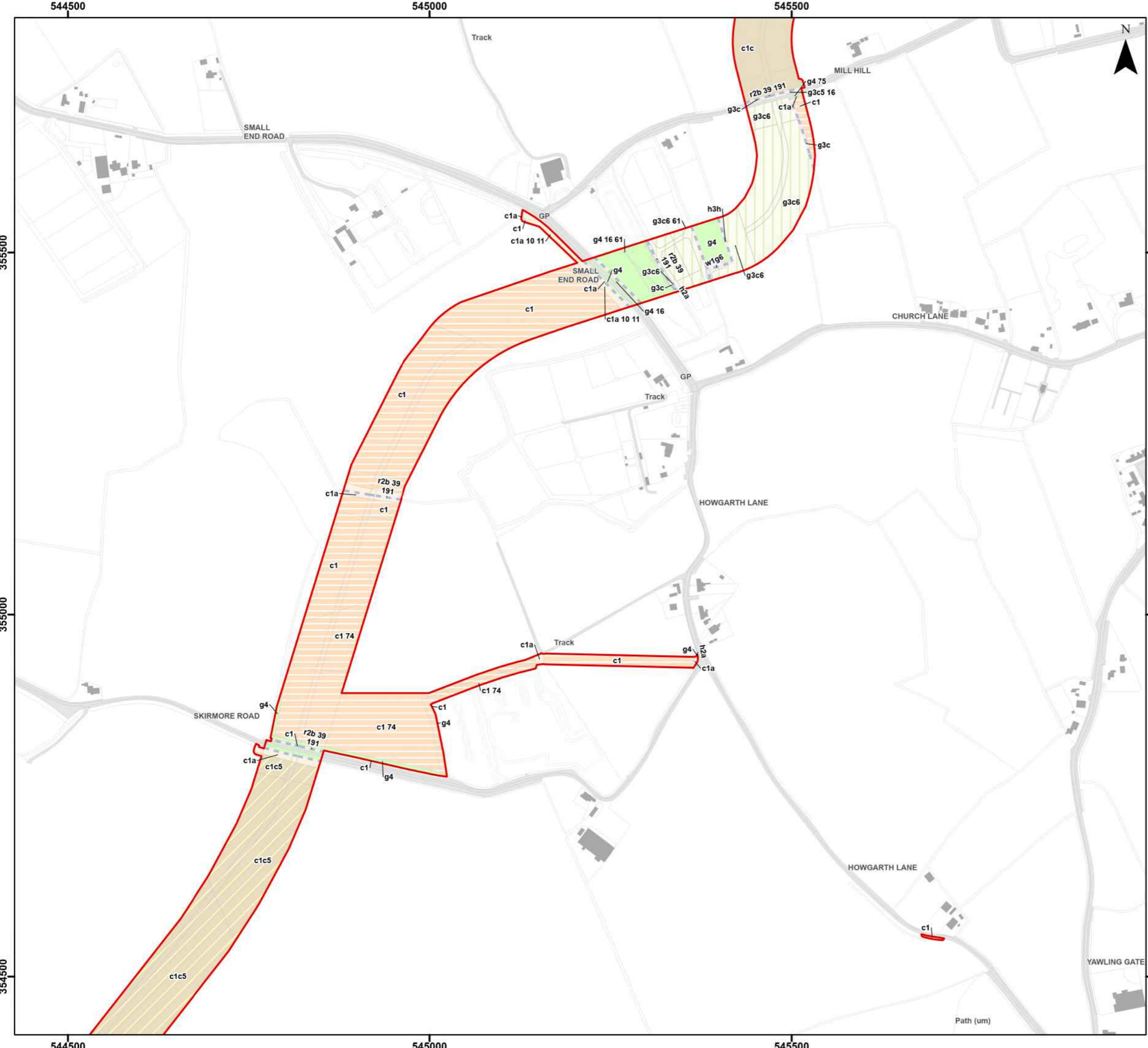
Note: See Figure 4.54 for Secondary Codes Labels for u1, u1b, u1b5 removed to aid reader clarity. Bolder symbology indicates areas subject to newly created habitats.



Coordinate System: British National Grid
 0 50 100 200 Metres
 Scale: 1:5,000 A3 Page Size

Biodiversity Net Gain Assessment
 Post-development Habitats
 Figure 4.22





Legend

BNG Assessment Boundary	c1c5 - Winter Stubble
Primary Habitat Classification	Grassland - Neutral Grassland
Heathland and Shrub - Hedgerows	g3c - Other Neutral Grassland
h2a - Hedgerow Priority Habitat	g3c5 - Arrhenatherum Neutral Grassland
Woodland and Forest - Broadleaved Mixed and Yew Woodland	g3c6 - Lolium-Cynosurus Neutral Grassland
w1g6 - Line of Trees	Grassland - Modified Grassland
Rivers and Lakes - Rivers and Streams	g4 - Modified Grassland
r2b - Other Rivers and Streams	Heathland and Shrub - Dense Scrub
Cropland - Arable and Horticulture	h3h - Mixed Scrub
c1 - Arable and Horticulture	Urban - Built-up Areas and Gardens
c1a - Arable Field Margins	u1b - Developed Land; Sealed Surface
c1c - Cereal Crops	u1b6 - Other Developed Land

Note: See Figure 4.54 for Secondary Codes Labels for u1, u1b, u1b5 removed to aid reader clarity. Bolder symbology indicates areas subject to newly created habitats.



Coordinate System: British National Grid
 0 50 100 200 Metres
 Scale: 1:5,000 A3 Page Size

Biodiversity Net Gain Assessment
 Post-development Habitats
 Figure 4.23

OUTER DOWSING OFFSHORE WIND

Date: 01/08/2024
 Produced By: JCS
 Revision: 1.1

SLR

© Crown copyright [and database rights] (2024)
 0100031673

Document Path: P:\05356 - Gobe Consultants Ltd\00012 GTRP Outer Dowsing\Tech\GIS\DWG\Wing\2024 08 SSI\ID\BNG\05356_00012_1050_1 Post-development Habitats.aprx

544000

544500

545000




Legend

- BNG Assessment Boundary
- Primary Habitat Classification**
- Heathland and Shrub - Hedgerows*
- h2a - Hedgerow Priority Habitat
- Rivers and Lakes - Rivers and Streams*
- r2b - Other Rivers and Streams
- Cropland - Arable and Horticulture*
- c1 - Arable and Horticulture
- c1a - Arable Field Margins
- c1c5 - Winter Stubble
- Grassland - Neutral Grassland*
- g3c - Other Neutral Grassland
- g3c5 - Arrhenatherum Neutral Grassland
- Grassland - Modified Grassland*
- g4 - Modified Grassland
- Urban - Built-up Areas and Gardens*
- u1b - Developed Land; Sealed Surface
- u1b6 - Other Developed Land

Note: See Figure 4.54 for Secondary Codes Labels for u1, u1b, u1b5 removed to aid reader clarity. Bolder symbology indicates areas subject to newly created habitats.



Coordinate System: British National Grid



Scale: 1:5,000 A3 Page Size

Biodiversity Net Gain Assessment

Post-development Habitats

Figure 4.24



Date: 01/08/2024
 Produced By: JCS
 Revision: 1.1



© Crown copyright [and database rights] (2024)
 0100031673

Document Path: P:\05356 - Gobe Consultants Ltd\00012 GTRP Outer Dowsing\Tech\GIS\DWG\W\Wing\2024 08 SSI\DD\BNG\05356_00012_1050_1 Post-development Habitats.aprx

354500

354000

353500

544000

544500

545000

354500

354000

353500

Guide Post

IVERY LANE

PATMAN'S LANE

PATMAN'S LANE

Track



542500

543000

543500



Legend

- BNG Assessment Boundary
- Onshore Segment Break
- Primary Habitat Classification**
- Heathland and Shrub - Hedgerows**
- h2 - Hedgerow
- Rivers and Lakes - Rivers and Streams**
- r2b - Other Rivers and Streams
- Cropland - Arable and Horticulture**
- c1 - Arable and Horticulture
- c1a - Arable Field Margins
- c1c7 - Other Cereal Crops
- Grassland - Neutral Grassland**
- g3c - Other Neutral Grassland
- g3c5 - Arrhenatherum Neutral Grassland
- Grassland - Modified Grassland**
- g4 - Modified Grassland
- Rivers and Lakes - Rivers and Streams**
- r2b - Other Rivers and Streams
- Urban - Built-up Areas and Gardens**
- u1b - Developed Land; Sealed Surface
- u1b6 - Other Developed Land

Note: See Figure 4.54 for Secondary Codes Labels for u1, u1b, u1b5 removed to aid reader clarity. Bolder symbology indicates areas subject to newly created habitats.



Coordinate System: British National Grid
 0 50 100 200 Metres
 Scale: 1:5,000 A3 Page Size

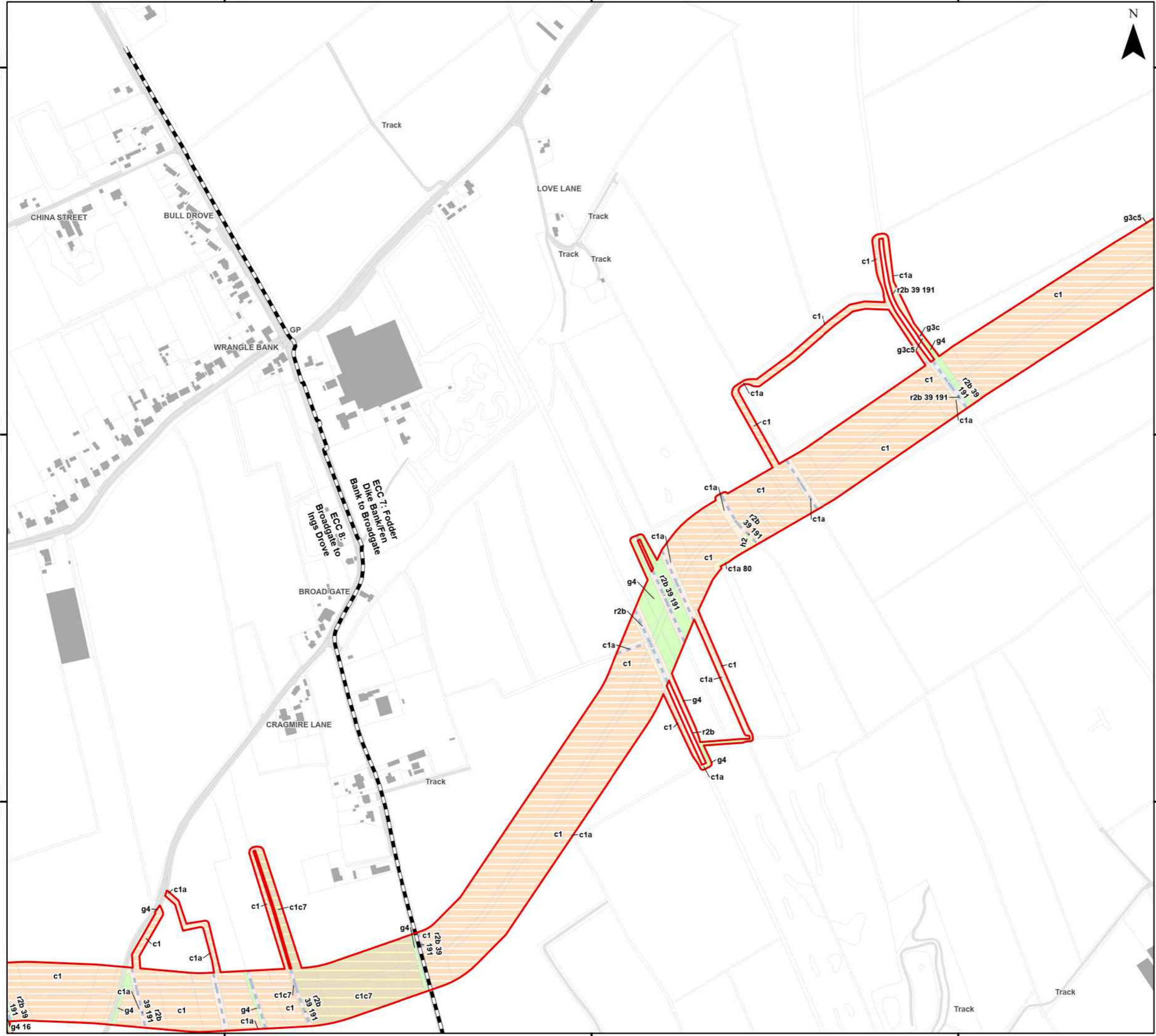
Biodiversity Net Gain Assessment
 Post-development Habitats
 Figure 4.25



Date: 01/08/2024
 Produced By: JCS
 Revision: 1.1



© Crown copyright [and database rights] (2024)
 0100031673



542500

543000

543500

353000

353500

354000

353500

354000

Document Path: P:\05356 - Gobe Consultants Ltd\00012 GTRP Outer Dowsing\Tech\GIS\DWG\Wing\2024 05 SSI\LD01BN\GIS\05356_00012_1050_1 Post-development Habitats.aprx

541000

541500

542000




Legend

- BNG Assessment Boundary
- Primary Habitat Classification**
- Rivers and Lakes - Rivers and Streams*
- r2b - Other Rivers and Streams
- Cropland - Arable and Horticulture*
- c1 - Arable and Horticulture
- c1a - Arable Field Margins
- c1d8 - Other Non-cereal Crops
- Grassland - Modified Grassland*
- g4 - Modified Grassland
- Rivers and Lakes - Rivers and Streams*
- r2b - Other Rivers and Streams
- Urban - Built-up Areas and Gardens*
- u1b - Developed Land; Sealed Surface

Note: See Figure 4.54 for Secondary Codes Labels for u1, u1b, u1b5 removed to aid reader clarity. Bolder symbology indicates areas subject to newly created habitats.



Coordinate System: British National Grid



Scale: 1:5,000

A3 Page Size

Biodiversity Net Gain Assessment

Post-development Habitats

Figure 4.26

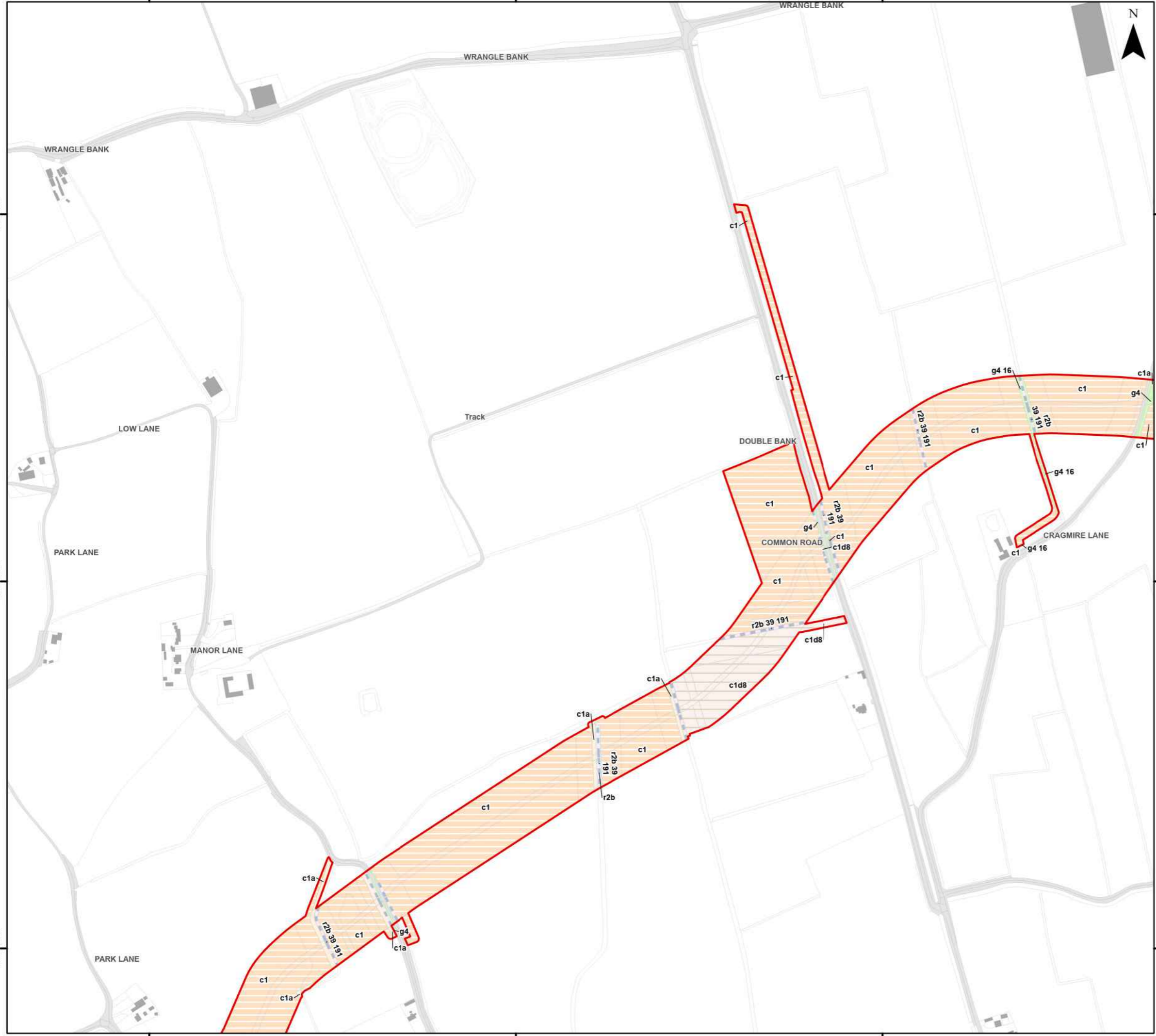


Date: 01/08/2024
 Produced By: JCS
 Revision: 1.1



© Crown copyright [and database rights] (2024)
 0100031673

Document Path: P:\05356 - Gobe Consultants Ltd\00012 GTR4 Outer Dowsing\Tech\GIS\Dwg\W\Wing\2024 05 S51\D01BNG\05356_00012_1050_1 Post-development Habitats.aprx



541000

541500

542000

352000

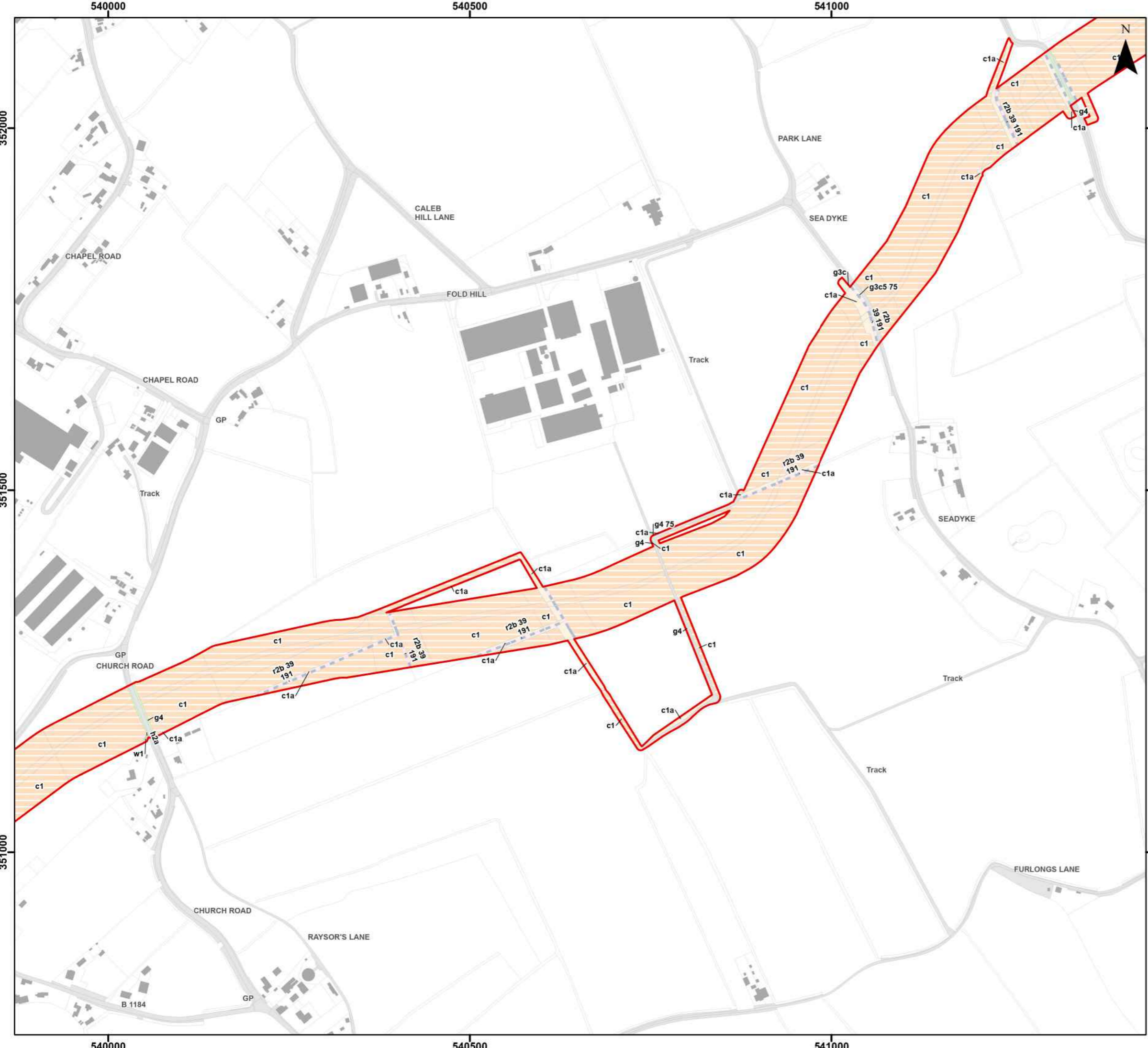
352500

353000

353000

352500

352000



Legend

- BNG Assessment Boundary
- Primary Habitat Classification**
- Heathland and Shrub - Hedgerows*
 - h2a - Hedgerow Priority Habitat
- Rivers and Lakes - Rivers and Streams*
 - r2b - Other Rivers and Streams
- Cropland - Arable and Horticulture*
 - c1 - Arable and Horticulture
 - c1a - Arable Field Margins
- Grassland - Neutral Grassland*
 - g3c - Other Neutral Grassland
 - g3c5 - Arrhenatherum Neutral Grassland
- Grassland - Modified Grassland*
 - g4 - Modified Grassland
- Urban - Built-up Areas and Gardens*
 - u1b - Developed Land; Sealed Surface
- Woodland and Forest - Broadleaved Mixed and Yew Woodland*
 - w1 - Broadleaved Mixed and Yew Woodland

Note: See Figure 4.54 for Secondary Codes Labels for u1, u1b, u1b5 removed to aid reader clarity. Bolder symbology indicates areas subject to newly created habitats.



Coordinate System: British National Grid
 0 50 100 200 Metres
 Scale: 1:5,000 A3 Page Size

Biodiversity Net Gain Assessment
 Post-development Habitats
 Figure 4.27

Date: 01/08/2024
 Produced By: JCS
 Revision: 1.1

© Crown copyright [and database rights] (2024)
 0100031673

Document Path: P:\05356 - Gobe Consultants Ltd\00012 GTRP Outer Dowsing\Tech\GIS\DWG\Wing\2024 05 S51\D01BNG\05356_00012_1050_1 Post-development Habitats.aprx

539000

539500

540000



Legend

- BNG Assessment Boundary
- Primary Habitat Classification**
- h2 - Hedgerow
- h2a - Hedgerow Priority Habitat
- r2b - Other Rivers and Streams
- c1 - Arable and Horticulture
- c1a - Arable Field Margins
- g3 - Neutral Grassland
- g3c - Other Neutral Grassland
- g3c5 - Arrhenatherum Neutral Grassland
- g4 - Modified Grassland
- u1b - Developed Land; Sealed Surface
- Woodland and Forest - Broadleaved Mixed and Yew Woodland
- w1 - Broadleaved Mixed and Yew Woodland

Note: See Figure 4.54 for Secondary Codes Labels for u1, u1b, u1b5 removed to aid reader clarity. Bolder symbology indicates areas subject to newly created habitats.



Coordinate System: British National Grid
 0 50 100 200 Metres
 Scale: 1:5,000 A3 Page Size

Biodiversity Net Gain Assessment
 Post-development Habitats
 Figure 4.28



351000

351000

350500

350500

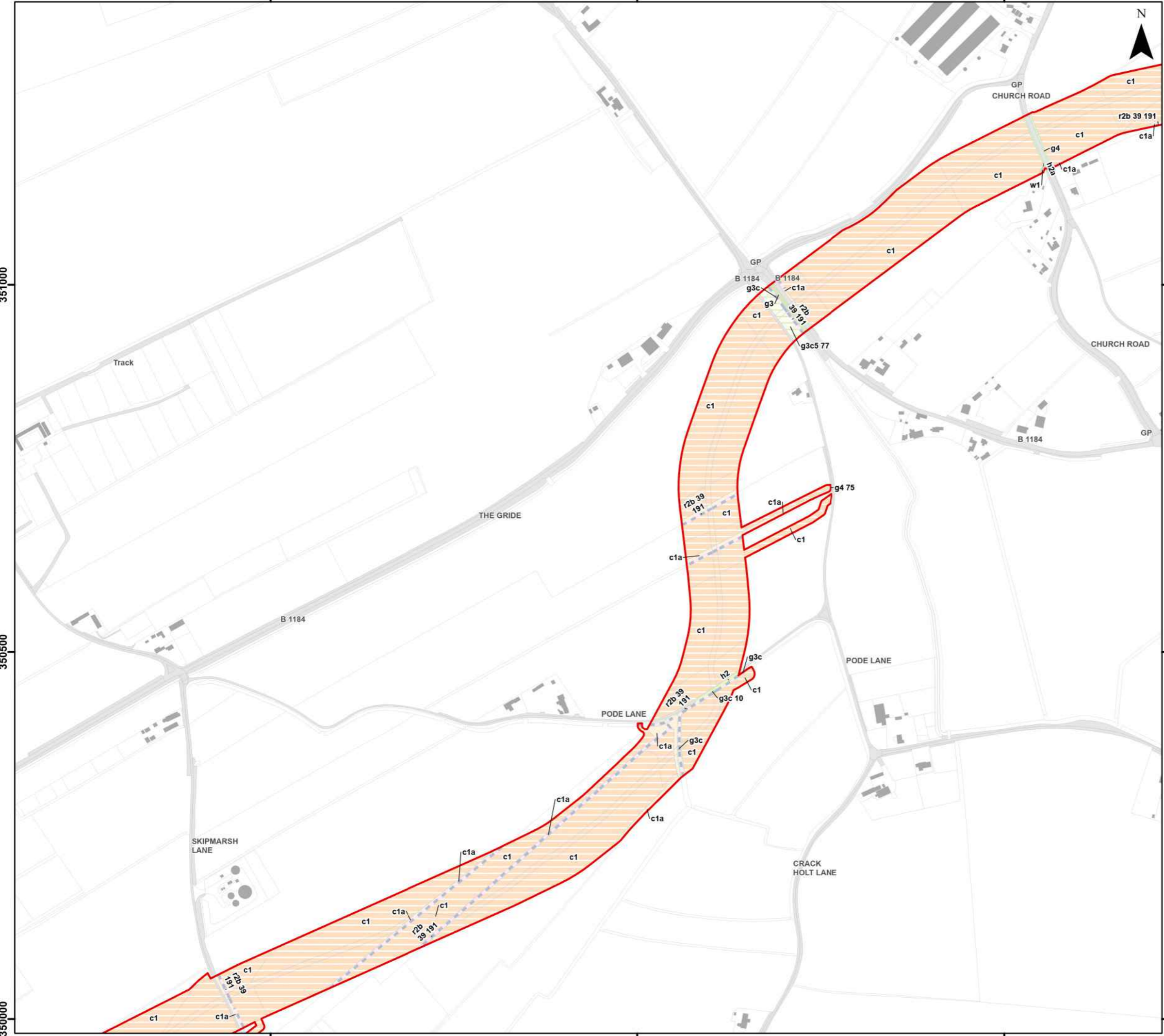
350000

350000

539000

539500

540000



Document Path: P:\05356_Gobe_Consultants Ltd\00012 GTRP Outer Dowsing\Tech\GIS\Dwg\W\Wing\2024_08_S51\001\BNG\05356_00012_1050_1_Post-development Habitats.aprx

538000

538500

539000

Legend

- BNG Assessment Boundary
- Onshore Segment Break

Primary Habitat Classification

Heathland and Shrub - Hedgerows

- h2b - Non-native and Ornamental Hedgerow

Rivers and Lakes - Rivers and Streams

- r2b - Other Rivers and Streams

Cropland - Arable and Horticulture

- c1 - Arable and Horticulture
- c1a - Arable Field Margins
- c1c7 - Other Cereal Crops

Grassland - Neutral Grassland

- g3c - Other Neutral Grassland

Grassland - Modified Grassland

- g4 - Modified Grassland


Urban - Built-up Areas and Gardens

- u1b - Developed Land; Sealed Surface

Wetland - Fen Marsh and Swamp

- f2e - Reedbeds


Note: See Figure 4.54 for Secondary Codes Labels for u1, u1b, u1b5 removed to aid reader clarity. Bolder symbology indicates areas subject to newly created habitats.




Coordinate System: British National Grid
 0 50 100 200 Metres
 Scale: 1:5,000 A3 Page Size

Biodiversity Net Gain Assessment
 Post-development Habitats

Figure 4.29



Date: 01/08/2024
 Produced By: JCS
 Revision: 1.1



© Crown copyright [and database rights] (2024)
 0100031673

INGS DROVE

SOUTHFIELDS

SKIPMARSH LANE

GRIDE BANK

ECC 8: Broadgate to Ings Drove
ECC 9: Ings Drove to Church End Lane

538000

538500

539000

350000

349500

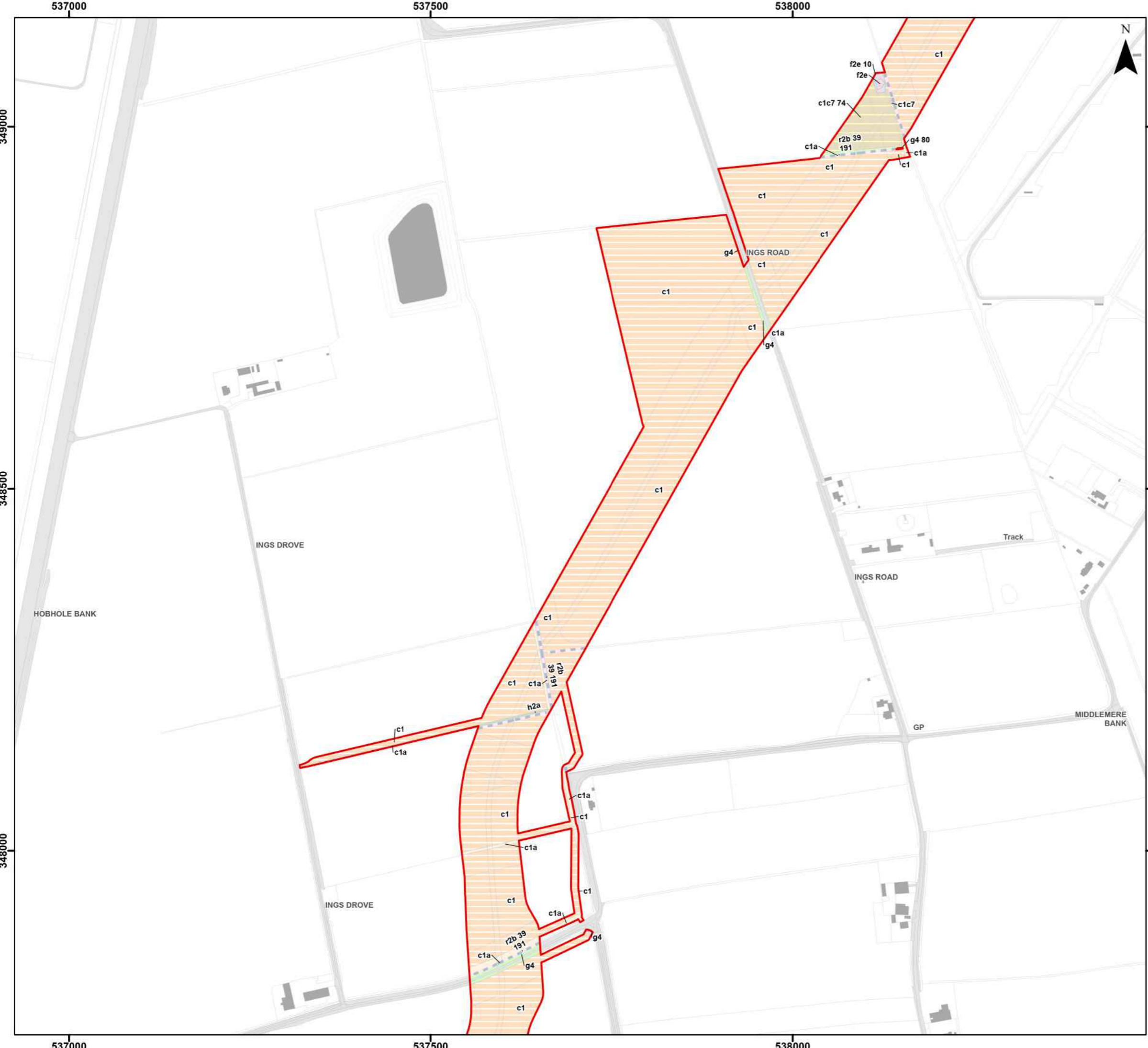
349000

350000

349500

349000

Document Path: P:\05356 - Gobe Consultants Ltd\00012 GTR4 Outer Dowsing\Tech\GIS\DWG\W\Wing\2024 08 SST\LD0BN\GIS\05356_00012_1050_1 Post-development Habitats.aprx



Legend

- BNG Assessment Boundary
- Primary Habitat Classification**
- Heathland and Shrub - Hedgerows*
- h2a - Hedgerow Priority Habitat
- Rivers and Lakes - Rivers and Streams*
- r2b - Other Rivers and Streams
- Cropland - Arable and Horticulture*
- c1 - Arable and Horticulture
- c1a - Arable Field Margins
- c1c7 - Other Cereal Crops
- Grassland - Modified Grassland*
- g4 - Modified Grassland
- Urban - Built-up Areas and Gardens*
- u1b - Developed Land; Sealed Surface
- Wetland - Fen Marsh and Swamp*
- f2e - Reedbeds

Note: See Figure 4.54 for Secondary Codes Labels for u1, u1b, u1b5 removed to aid reader clarity. Bolder symbology indicates areas subject to newly created habitats.



Coordinate System: British National Grid
 0 50 100 200 Metres

Scale: 1:5,000 A3 Page Size

Biodiversity Net Gain Assessment
 Post-development Habitats
 Figure 4.30



Document Path: P:\05356 - Gobe Consultants Ltd\00012 GTRP Outer Dowsing\Tech\GIS\DWG\W\Wing\2024 08 SSI\ID\BNG\05356_00012_1050_1 Post-development Habitats.aprx

537000

537500

538000



347500

347500

347000

347000

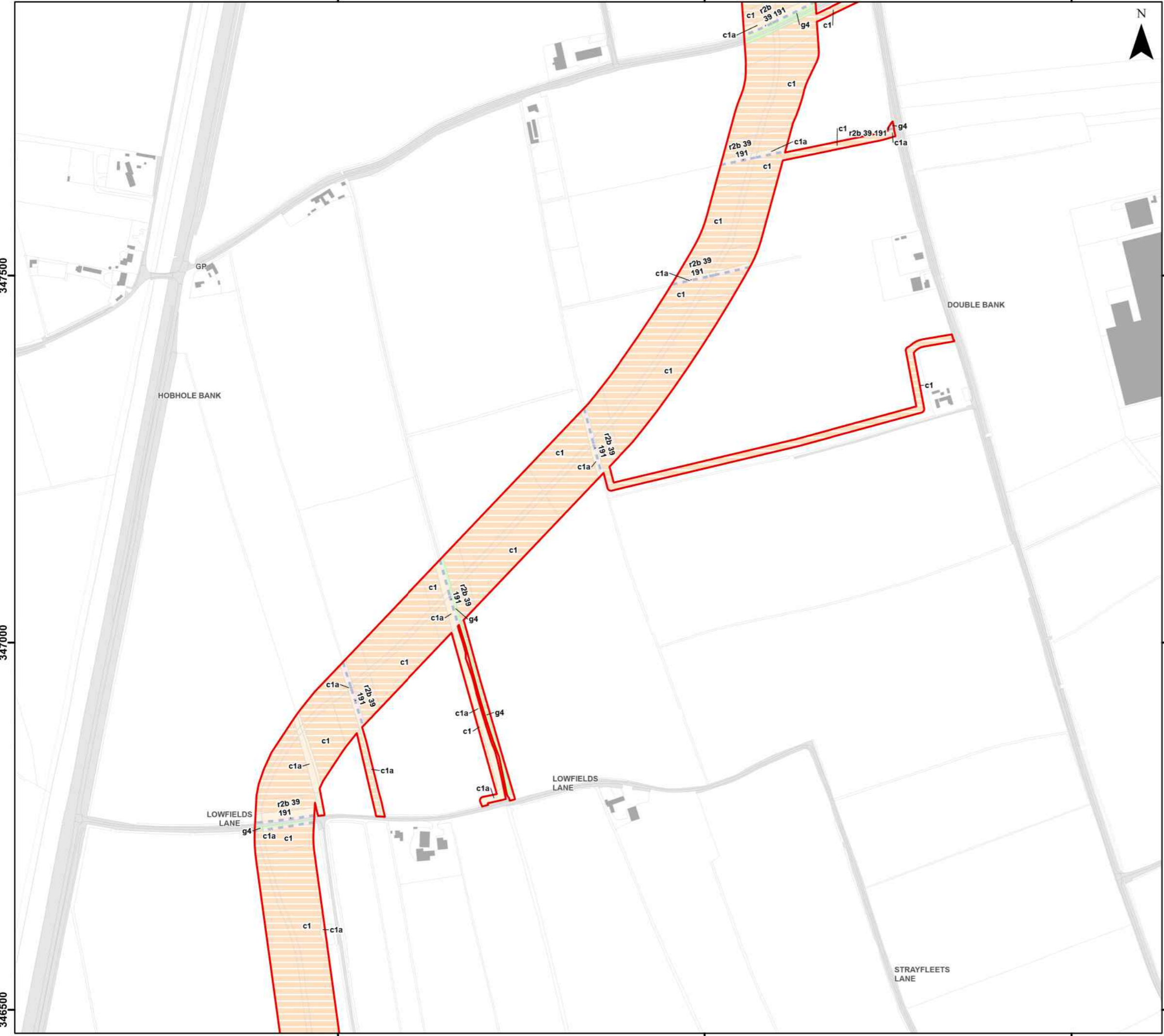
346500

346500

537000

537500

538000



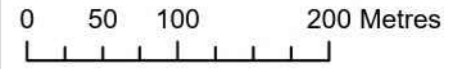
Legend

- BNG Assessment Boundary
- Primary Habitat Classification**
- Rivers and Lakes - Rivers and Streams*
- r2b - Other Rivers and Streams
- Cropland - Arable and Horticulture*
- c1 - Arable and Horticulture
- c1a - Arable Field Margins
- Grassland - Modified Grassland*
- g4 - Modified Grassland
- Urban - Built-up Areas and Gardens*
- u1b - Developed Land; Sealed Surface

Note: See Figure 4.54 for Secondary Codes Labels for u1, u1b, u1b5 removed to aid reader clarity. Bolder symbology indicates areas subject to newly created habitats.



Coordinate System: British National Grid



Scale: 1:5,000 A3 Page Size

Biodiversity Net Gain Assessment

Post-development Habitats

Figure 4.31



Date: 01/08/2024
 Produced By: JCS
 Revision: 1.1



© Crown copyright [and database rights] (2024)
 0100031673

Document Path: P:\05356 - Gobe Consultants Ltd\00012 GTRP Outer Dowsing\Tech\GIS\DWgs\W\Wing\2024 08 SSI\LD\BNG\05356_00012_1050_1 Post-development Habitats.aprx



Legend

- BNG Assessment Boundary
- Primary Habitat Classification**
- Rivers and Lakes - Rivers and Streams*
 - r2b - Other Rivers and Streams
- Cropland - Arable and Horticulture*
 - c1 - Arable and Horticulture
 - c1a - Arable Field Margins
 - c1d8 - Other Non-cereal Crops
- Grassland - Modified Grassland*
 - g4 - Modified Grassland
- Urban - Built-up Areas and Gardens*
 - u1b - Developed Land; Sealed Surface

Note: See Figure 4.54 for Secondary Codes Labels for u1, u1b, u1b5 removed to aid reader clarity. Bolder symbology indicates areas subject to newly created habitats.



Coordinate System: British National Grid

0 50 100 200 Metres

Scale: 1:5,000 A3 Page Size

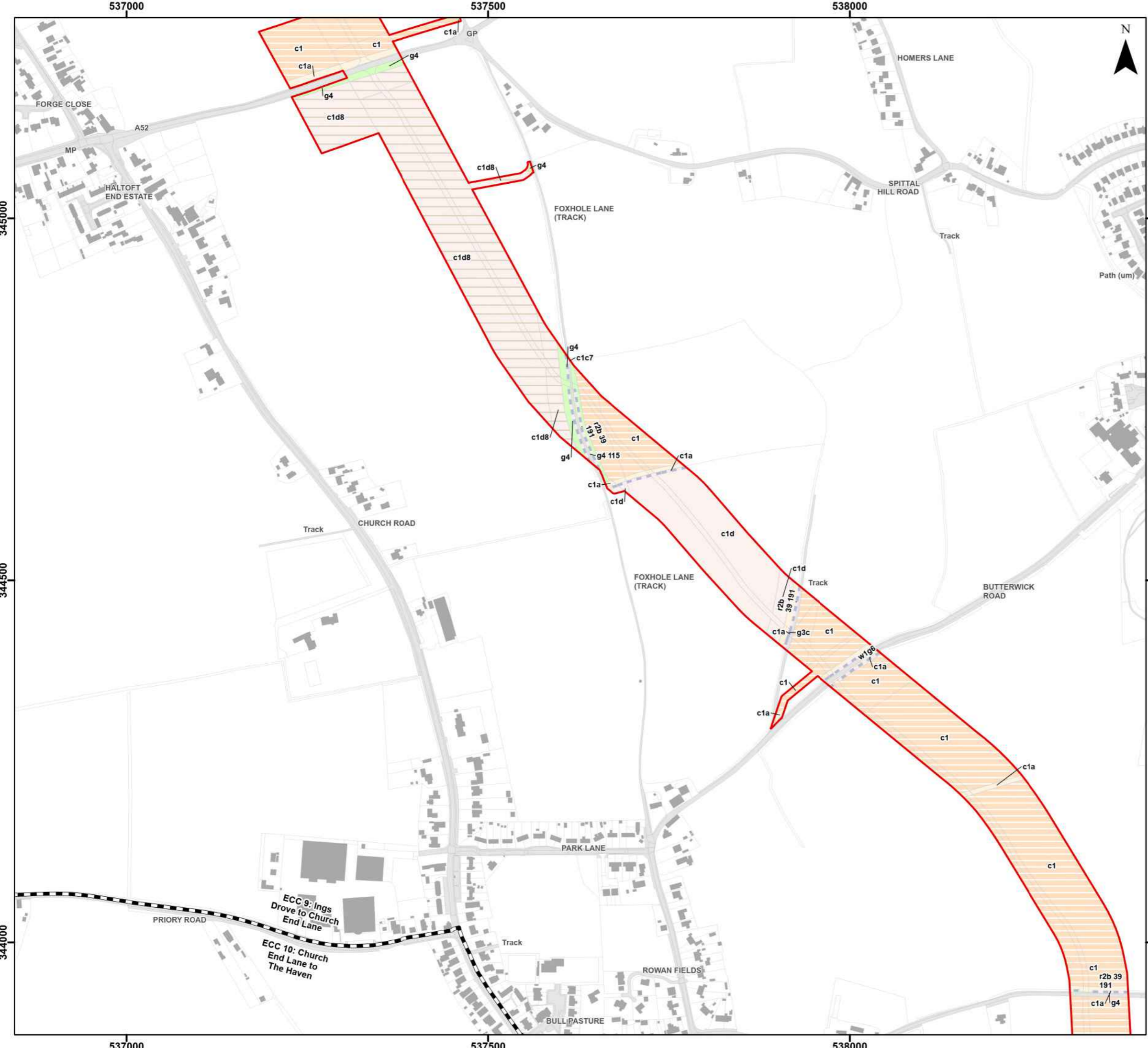
Biodiversity Net Gain Assessment

Post-development Habitats

Figure 4.32



Document Path: P:\05356 - Gobe Consultants Ltd\00012 GTRP Outer Dowsing\Tech\GIS\DWgs\W\Wing\2024 08 S51\ID\BNG\05356_00012_1050_1 Post-development Habitats.aprx



Legend

- BNG Assessment Boundary
- Onshore Segment Break

Primary Habitat Classification

Woodland and Forest - Broadleaved Mixed and Yew Woodland

- w1g6 - Line of Trees

Rivers and Lakes - Rivers and Streams

- r2b - Other Rivers and Streams

Cropland - Arable and Horticulture

- c1 - Arable and Horticulture
- c1a - Arable Field Margins
- c1c7 - Other Cereal Crops
- c1d - Non-cereal Crops
- c1d8 - Other Non-cereal Crops

Grassland - Neutral Grassland

- g3c - Other Neutral Grassland

Grassland - Modified Grassland

- g4 - Modified Grassland

Urban - Built-up Areas and Gardens

- u1b - Developed Land; Sealed Surface

Note: See Figure 4.54 for Secondary Codes Labels for u1, u1b, u1b5 removed to aid reader clarity. Bolder symbology indicates areas subject to newly created habitats.

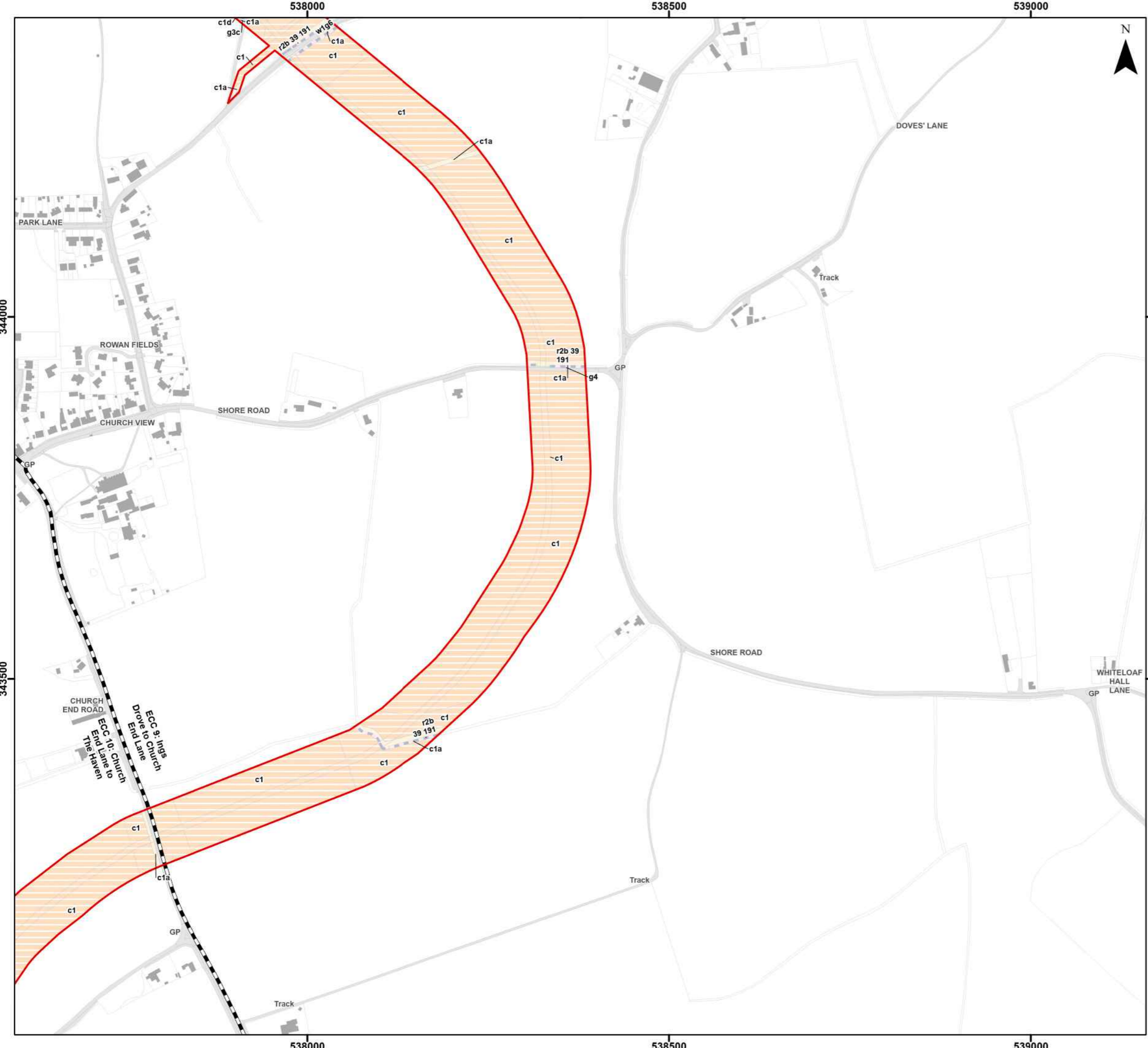


Coordinate System: British National Grid
 0 50 100 200 Metres
 Scale: 1:5,000 A3 Page Size

Biodiversity Net Gain Assessment
 Post-development Habitats
 Figure 4.33



Document Path: P:\05356 - Gobe Consultants Ltd\00012 GTRP Outer Dowing\Tech\GIS\DWG\Wing\2024 05 S51\DD\BNG\05356_00012_1050_1 Post-development Habitats.aprx



Legend

- BNG Assessment Boundary
- Onshore Segment Break

Primary Habitat Classification

- Woodland and Forest - Broadleaved Mixed and Yew Woodland*
- w1g6 - Line of Trees
- Rivers and Lakes - Rivers and Streams*
- r2b - Other Rivers and Streams
- Cropland - Arable and Horticulture*
- c1 - Arable and Horticulture
- c1a - Arable Field Margins
- c1d - Non-cereal Crops
- Grassland - Neutral Grassland*
- g3c - Other Neutral Grassland
- Grassland - Modified Grassland*
- g4 - Modified Grassland
- Urban - Built-up Areas and Gardens*
- u1b - Developed Land; Sealed Surface

Note: See Figure 4.54 for Secondary Codes Labels for u1, u1b, u1b5 removed to aid reader clarity. Bolder symbology indicates areas subject to newly created habitats.



Coordinate System: British National Grid
 0 50 100 200 Metres

Scale: 1:5,000 A3 Page Size

Biodiversity Net Gain Assessment
 Post-development Habitats
 Figure 4.34



Document Path: P:\05356 - Gobe Consultants Ltd\00012 GTR4 Outer Dowsing\Tech\GIS\DWG\Wing\2024 08 SSI\DD\BNG\05356_00012_1050_1 Post-development Habitats.aprx

537000

537500

538000

N

343500

343000

342500

537000

537500

538000

Legend

- BNG Assessment Boundary
- Onshore Segment Break

Primary Habitat Classification

Rivers and Lakes - Rivers and Streams

- r2b - Other Rivers and Streams

Cropland - Arable and Horticulture

- c1 - Arable and Horticulture
- c1a - Arable Field Margins

Grassland - Neutral Grassland

- g3c - Other Neutral Grassland

Rivers and Lakes - Rivers and Streams

- r2b - Other Rivers and Streams

Urban - Built-up Areas and Gardens

- u1b - Developed Land; Sealed Surface

Note: See Figure 4.54 for Secondary Codes Labels for u1, u1b, u1b5 removed to aid reader clarity. Bolder symbology indicates areas subject to newly created habitats.



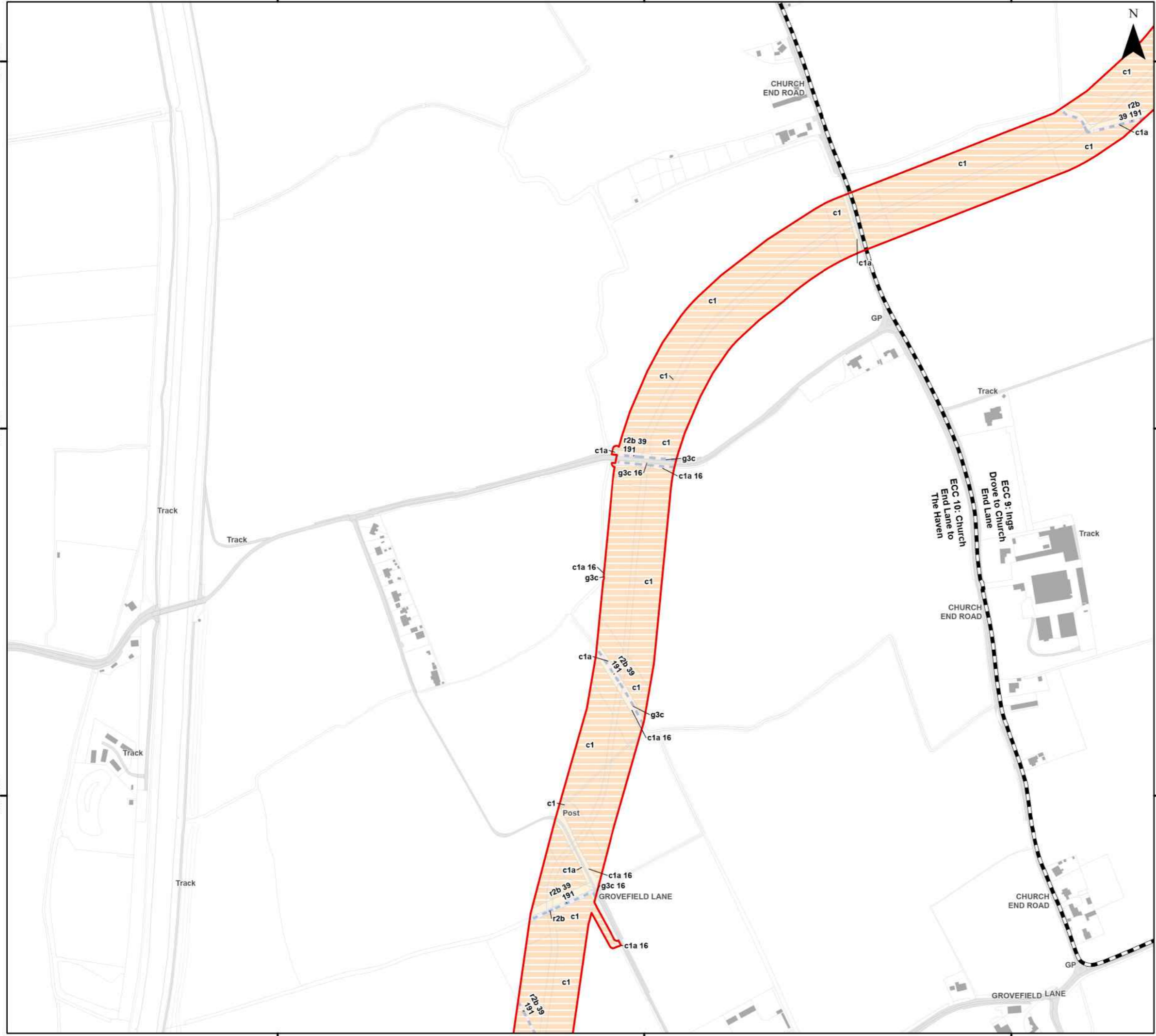
Coordinate System: British National Grid
 0 50 100 200 Metres
 Scale: 1:5,000 A3 Page Size

Biodiversity Net Gain Assessment
 Post-development Habitats
 Figure 4.35



Date: 01/08/2024
 Produced By: JCS
 Revision: 1.1

© Crown copyright [and database rights] (2024) 0100031673



Document Path: P:\05356 - Gobe Consultants Ltd\00012 GTR4 Outer Dowsing\Tech\GIS\DWG\Wing\2024 08 S51\D01BNG\05356_00012_1050_1 Post-development Habitats.aprx

537000

537500

538000



Legend

BNG Assessment Boundary	c1c7 - Other Cereal Crops
Onshore Segment Break	Grassland - Neutral Grassland
Primary Habitat Classification	g3 - Neutral Grassland
<i>Heathland and Shrub - Hedgerows</i>	g3c - Other Neutral Grassland
h2 - Hedgerow	Grassland - Modified Grassland
<i>Woodland and Forest - Broadleaved Mixed and Yew Woodland</i>	g4 - Modified Grassland
w1g6 - Line of Trees	<i>Rivers and Lakes - Rivers and Streams</i>
<i>Rivers and Lakes - Rivers and Streams</i>	r2b - Other Rivers and Streams
r2b - Other Rivers and Streams	<i>Urban - Built-up Areas and Gardens</i>
<i>Cropland - Arable and Horticulture</i>	u1b - Developed Land; Sealed Surface
c1 - Arable and Horticulture	<i>Woodland and Forest - Broadleaved Mixed and Yew Woodland</i>
c1a - Arable Field Margins	w1 - Broadleaved Mixed and Yew Woodland

Note: See Figure 4.54 for Secondary Codes Labels for u1, u1b, u1b5 removed to aid reader clarity. Bolder symbology indicates areas subject to newly created habitats.



Coordinate System: British National Grid
 0 50 100 200 Metres
 Scale: 1:5,000 A3 Page Size

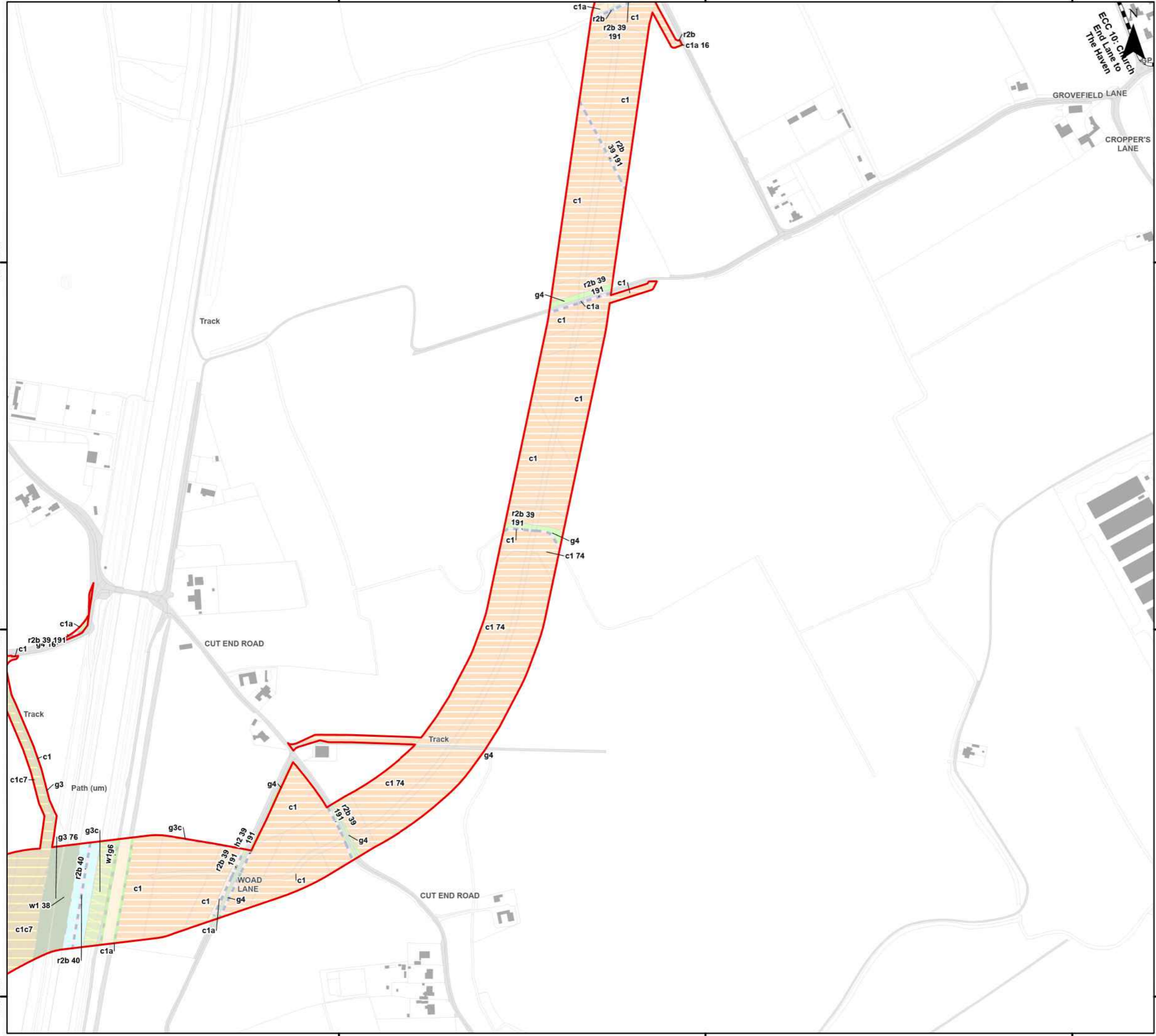
Biodiversity Net Gain Assessment
 Post-development Habitats
 Figure 4.36



Date: 01/08/2024
 Produced By: JCS
 Revision: 1.1

SLR

© Crown copyright [and database rights] (2024)
 0100031673



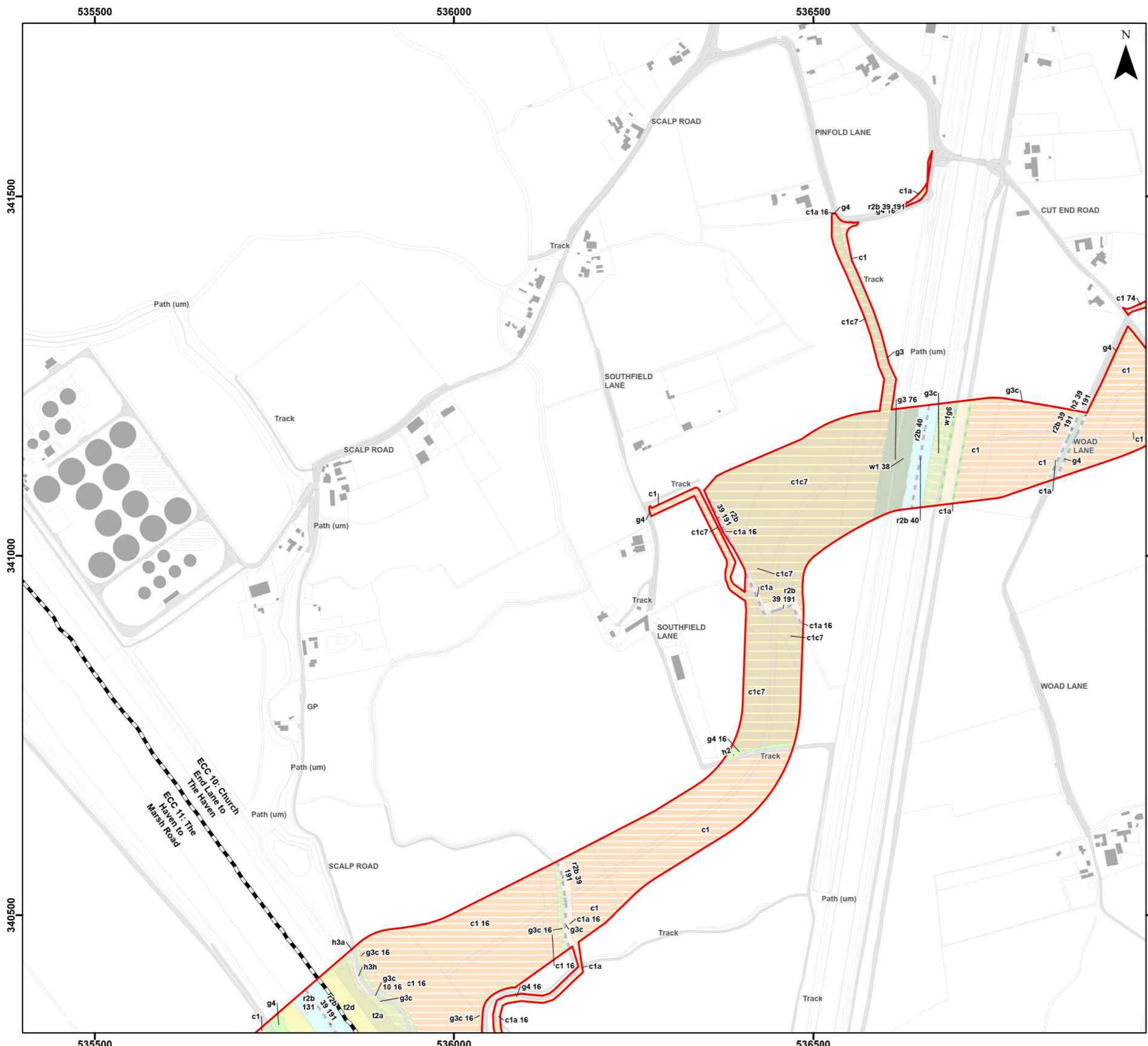
342000
341500
341000

537000

537500

538000

Document Path: P:\05356 - Gobe Consultants Ltd\00012 GTRP Outer Dowsing\Tech\GIS\DWgs\Wing\2024 08 SSI\ID\BNG\05356_00012_1050_1 Post-development Habitats.aprx



Legend

BNG Assessment Boundary	g3c - Other Neutral Grassland
Onshore Segment Break	Grassland - Modified Grassland
Primary Habitat Classification	
<i>Heathland and Shrub - Hedgerows</i>	
h2 - Hedgerow	h4 - Modified Grassland
<i>Woodland and Forest - Broadleaved Mixed and Yew Woodland</i>	
w1g6 - Line of Trees	h3a - Blackthorn Scrub
<i>Rivers and Lakes - Rivers and Streams</i>	
r2b - Other Rivers and Streams	h3h - Mixed Scrub
<i>Cropland - Arable and Horticulture</i>	
c1 - Arable and Horticulture	Marine Inlets and Transitional Waters - Littoral Sediment
c1a - Arable Field Margins	t2a - Coastal Saltmarsh
c1c7 - Other Cereal Crops	t2d - Intertidal Mudflats
<i>Grassland - Neutral Grassland</i>	
g3 - Neutral Grassland	Rivers and Lakes - Rivers and Streams
	r2b - Other Rivers and Streams
	Urban - Built-up Areas and Gardens
	u1b - Developed Land; Sealed Surface
	Woodland and Forest - Broadleaved Mixed and Yew Woodland
	w1 - Broadleaved Mixed and Yew Woodland

Note: See Figure 4.54 for Secondary Codes Labels for u1, u1b, u1b5 removed to aid reader clarity. Bolder symbology indicates areas subject to newly created habitats.

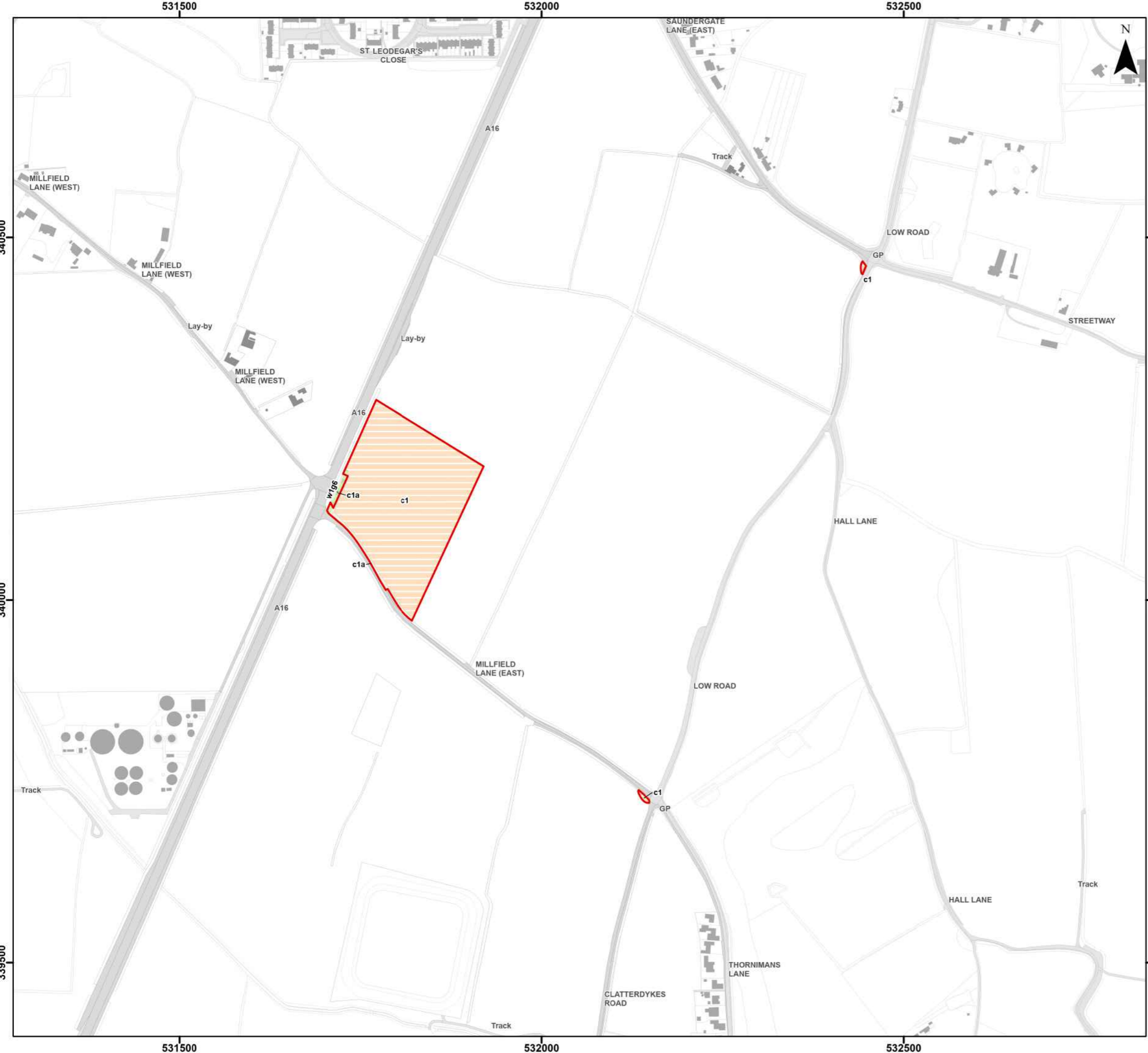


Coordinate System: British National Grid
 0 50 100 200 Metres
 Scale: 1:5,000 A3 Page Size

Biodiversity Net Gain Assessment
 Post-development Habitats
 Figure 4.37



Document Path: P:\05356 - Gobe Consultants Ltd\00012 GTRP Outer Dowsing\Tech\GIS\DWG\Wing\2024 05 SSI\ID01BN\G05356_00012_1050_1 Post-development Habitats.aprx



Legend

- BNG Assessment Boundary

Primary Habitat Classification

- Woodland and Forest - Broadleaved Mixed and Yew Woodland
- w1g6 - Line of Trees
- Cropland - Arable and Horticulture
- c1 - Arable and Horticulture
- c1a - Arable Field Margins

Note: See Figure 4.54 for Secondary Codes Labels for u1, u1b, u1b5 removed to aid reader clarity. Bolder symbology indicates areas subject to newly created habitats.

Coordinate System: British National Grid
 0 50 100 200 Metres
 Scale: 1:5,000 A3 Page Size

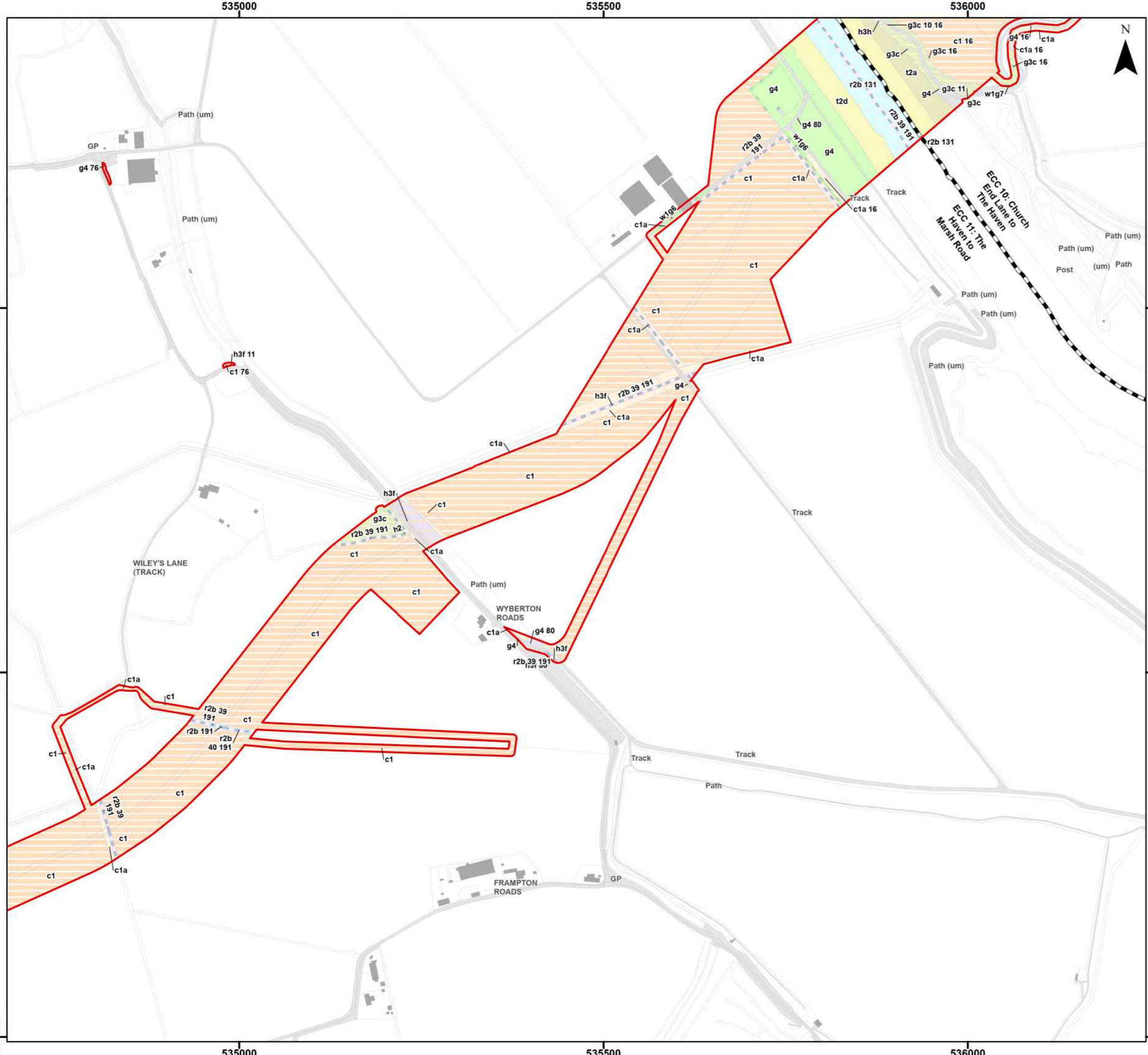
Biodiversity Net Gain Assessment
 Post-development Habitats

Figure 4.38

Date: 01/08/2024
 Produced By: JCS
 Revision: 1.1

© Crown copyright [and database rights] (2024)
 0100031673

Document Path: P:\05356 - Gobe Consultants Ltd\00012 GTRP Outer Dowsing\Tech\GIS\DWG\Wing\2024 08 S51\ID\BNG\05356_00012_1050_1 Post-development Habitats.aprx



Legend

BNG Assessment Boundary	Grassland - Modified Grassland g4 - Modified Grassland
Onshore Segment Break	Heathland and Shrub - Dense Scrub h3f - Hawthorn Scrub
Primary Habitat Classification	Marine Inlets and Transitional Waters - Littoral Sediment
Heathland and Shrub - Hedgerows h2 - Hedgerow	Rivers and Lakes - Rivers and Streams t2a - Coastal Saltmarsh
Woodland and Forest - Broadleaved Mixed and Yew Woodland	Rivers and Lakes - Rivers and Streams t2d - Intertidal Mudflats
Rivers and Lakes - Rivers and Streams w1g6 - Line of Trees	Rivers and Lakes - Rivers and Streams r2b - Other Rivers and Streams
r2b - Other Rivers and Streams	Urban - Built-up Areas and Gardens u1b - Developed Land: Sealed Surface
Cropland - Arable and Horticulture c1 - Arable and Horticulture	Urban - Built-up Areas and Gardens u1b5 - Building
c1a - Arable Field Margins	Woodland and Forest - Broadleaved Mixed and Yew Woodland
Grassland - Neutral Grassland g3c - Other Neutral Grassland	w1g7 - Other Broadleaved Woodland Types

Note: See Figure 4.54 for Secondary Code Labels for u1, u1b, u1b5 removed to aid reader clarity. Bolder symbology indicates areas subject to newly created habitats.



Coordinate System: British National Grid

0 50 100 200 Metres

Scale: 1:5,000 A3 Page Size

Biodiversity Net Gain Assessment

Post-development Habitats

Figure 4.39

OUTER DOWSING OFFSHORE WIND

Date: 01/08/2024
Produced By: JCS
Revision: 1.1

SLR

© Crown copyright [and database rights] (2024)
0100031673

Document Path: P:\05356 - Gobe Consultants Ltd\00012 GTRP Outer Dowsing\Tech\GIS\DWG\Wing\2024 08 SSI\ID\BNG\05356_00012_1050_1 Post-development Habitats.aprx

534000

534500

535000

339500

339500

339000

339000

338500

338500

534000

534500

535000



Legend

- BNG Assessment Boundary
- Primary Habitat Classification**
- Woodland and Forest - Broadleaved Mixed and Yew Woodland*
- w1g6 - Line of Trees
- Rivers and Lakes - Rivers and Streams*
- r2b - Other Rivers and Streams
- Cropland - Arable and Horticulture*
- c1 - Arable and Horticulture
- c1a - Arable Field Margins
- Grassland - Modified Grassland*
- g4 - Modified Grassland
- Rivers and Lakes - Rivers and Streams*
- r2b - Other Rivers and Streams
- Urban - Built-up Areas and Gardens*
- u1b - Developed Land; Sealed Surface
- Woodland and Forest - Broadleaved Mixed and Yew Woodland*
- w1 - Broadleaved Mixed and Yew Woodland

Note: See Figure 4.54 for Secondary Codes Labels for u1, u1b, u1b5 removed to aid reader clarity. Bolder symbology indicates areas subject to newly created habitats.



Coordinate System: British National Grid

0 50 100 200 Metres

Scale: 1:5,000 A3 Page Size

Biodiversity Net Gain Assessment

Post-development Habitats

Figure 4.40



Document Path: P:\05356 - Gobe Consultants Ltd\00012 GTR4 Outer Dowsing\Tech\GIS\DWG\W\Wing\2024_05_S51\001\050_1 Post-development Habitats.aprx

533500

534000

534500



Legend

- BNG Assessment Boundary
- Onshore Segment Break
- Primary Habitat Classification**
- Heathland and Shrub - Hedgerows*
- h2 - Hedgerow
- Woodland and Forest - Broadleaved Mixed and Yew Woodland*
- w1g6 - Line of Trees
- Rivers and Lakes - Rivers and Streams*
- r2b - Other Rivers and Streams
- Cropland - Arable and Horticulture*
- c1 - Arable and Horticulture
- c1a - Arable Field Margins
- c1c7 - Other Cereal Crops
- Grassland - Neutral Grassland*
- g3c - Other Neutral Grassland
- Grassland - Modified Grassland*
- g4 - Modified Grassland
- Urban - Built-up Areas and Gardens*
- u1b - Developed Land; Sealed Surface

Note: See Figure 4.54 for Secondary Codes Labels for u1, u1b, u1b5 removed to aid reader clarity. Bolder symbology indicates areas subject to newly created habitats.



Coordinate System: British National Grid

0 50 100 200 Metres



Scale: 1:5,000

A3 Page Size

Biodiversity Net Gain Assessment

Post-development Habitats

Figure 4.41



Date: 01/08/2024
 Produced By: JCS
 Revision: 1.1



© Crown copyright [and database rights] (2024)
 0100031673

Document Path: P:\05356 - Gobe Consultants Ltd\00012 GTRP Outer Dowsing\Tech\GIS\DWG\Wing\2024 05 SSI\ID\BNG\05356_00012_1050_1 Post-development Habitats.aprx

338000

338000

337500

337500

337000

337000

533500

534000

534500

ECC 11: The
 EChaveri to sh
 RMarsh Road
 eddyke Brid

SANDHOLME LANE

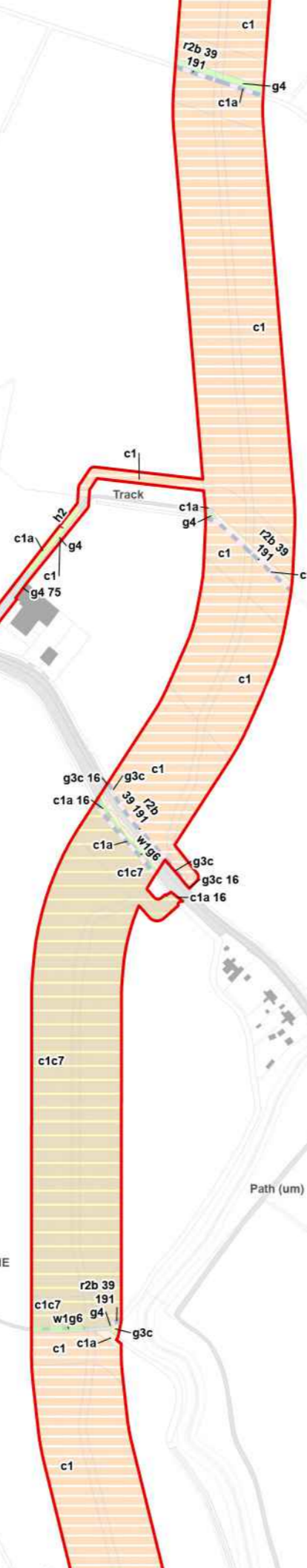
BURNHAM LANE

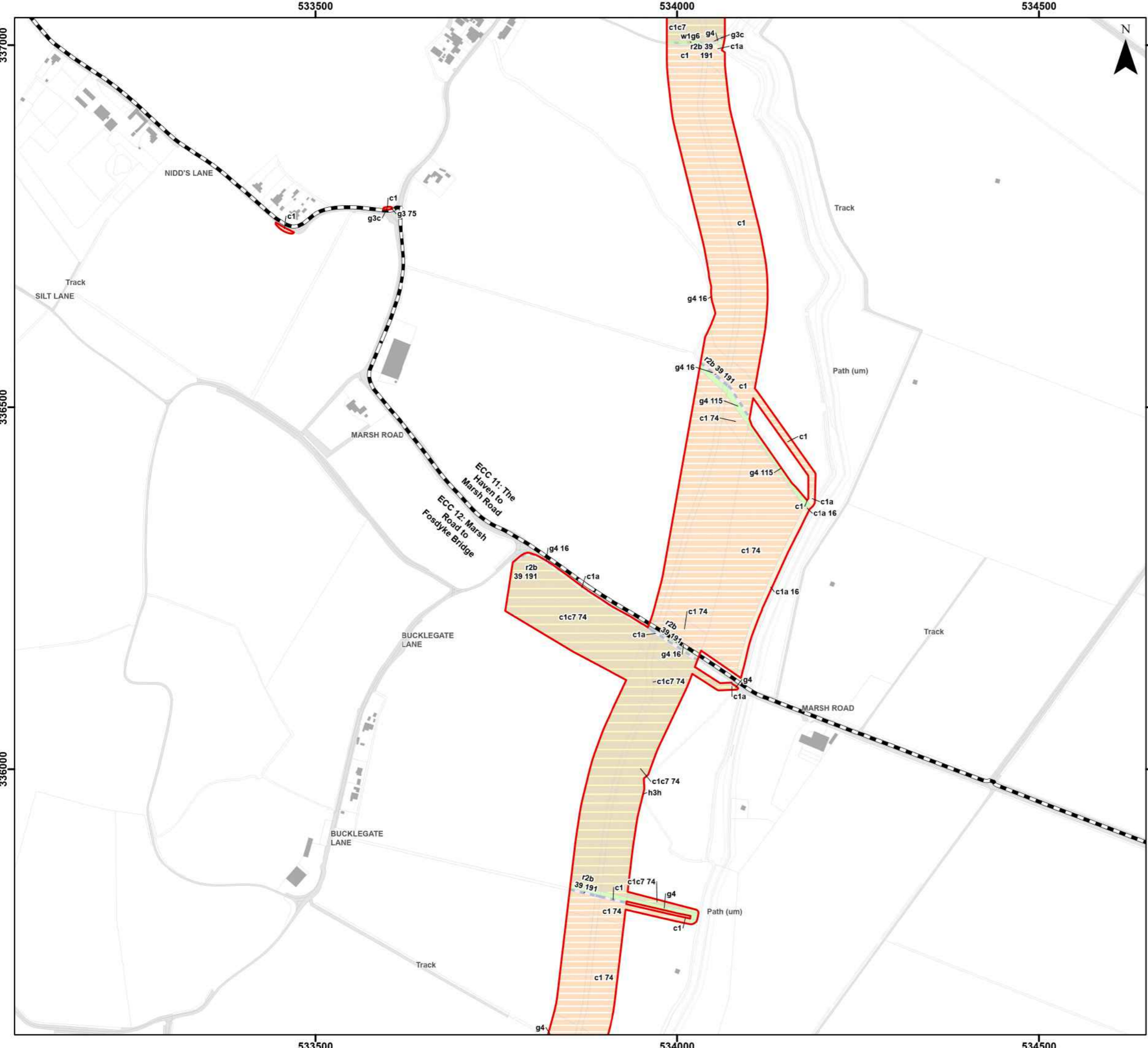
SKELDYKE ROAD

SANDHOLME LANE

MARSH LANE (TRACK)

SANDHOLME LANE





Legend

- BNG Assessment Boundary
- Onshore Segment Break

Primary Habitat Classification

Woodland and Forest - Broadleaved Mixed and Yew Woodland

- w1g6 - Line of Trees

Rivers and Lakes - Rivers and Streams

- r2b - Other Rivers and Streams

Cropland - Arable and Horticulture

- c1 - Arable and Horticulture
- c1a - Arable Field Margins
- c1c7 - Other Cereal Crops

Grassland - Neutral Grassland

- g3 - Neutral Grassland
- g3c - Other Neutral Grassland

Grassland - Modified Grassland

- g4 - Modified Grassland

Heathland and Shrub - Dense Scrub

- h3h - Mixed Scrub

Urban - Built-up Areas and Gardens

- u1b - Developed Land; Sealed Surface

Note: See Figure 4.54 for Secondary Codes Labels for u1, u1b, u1b5 removed to aid reader clarity. Bolder symbology indicates areas subject to newly created habitats.



Coordinate System: British National Grid

0 50 100 200 Metres

Scale: 1:5,000 A3 Page Size

Biodiversity Net Gain Assessment

Post-development Habitats

Figure 4.42



Document Path: P:\05356 - Gobe Consultants Ltd\00012 GTRP Outer Dowsing\Tech\GIS\DWG\W\Wing\2024 08 SSI\ID\BNG\05356_00012_1050_1 Post-development Habitats.aprx

533000

533500

534000



335500

335500

335000

335000

334500

334500

533000

533500

534000



Legend

- BNG Assessment Boundary
- Primary Habitat Classification**
- h2 - Hedgerow
- h2a - Hedgerow Priority Habitat
- w1g6 - Line of Trees
- r2b - Other Rivers and Streams
- c1 - Arable and Horticulture
- c1a - Arable Field Margins
- c1c7 - Other Cereal Crops
- Grassland - Neutral Grassland
- g3 - Neutral Grassland
- g3c - Other Neutral Grassland
- Grassland - Modified Grassland
- g4 - Modified Grassland
- Heathland and Shrub - Dense Scrub
- h3f - Hawthorn Scrub
- Urban - Built-up Areas and Gardens
- u1b - Developed Land; Sealed Surface

Note: See Figure 4.54 for Secondary Codes Labels for u1, u1b, u1b5 removed to aid reader clarity. Bolder symbology indicates areas subject to newly created habitats.



Coordinate System: British National Grid
0 50 100 200 Metres
Scale: 1:5,000 A3 Page Size

Biodiversity Net Gain Assessment
Post-development Habitats
Figure 4.43



Date: 01/08/2024
Produced By: JCS
Revision: 1.1



© Crown copyright [and database rights] (2024)
0100031673

Document Path: P:\05356 - Gobe Consultants Ltd\00012 GTRP Outer Dowsing\Tech\GIS\DWG\Wing\2024 08 SSI\ID01BNG\05356_00012_1050_1 Post-development Habitats.aprx

532500

533000

533500



Legend

BNG Assessment Boundary	Grassland - Modified Grassland
Primary Habitat Classification	g4 - Modified Grassland
Heathland and Shrub - Hedgerows	Heathland and Shrub - Dense Scrub
h2a - Hedgerow Priority Habitat	h3 - Dense Scrub
Rivers and Lakes - Rivers and Streams	h3f - Hawthorn Scrub
r2b - Other Rivers and Streams	h3h - Mixed Scrub
Cropland - Arable and Horticulture	Urban - Built-up Areas and Gardens
c1 - Arable and Horticulture	u1b - Developed Land; Sealed Surface
c1a - Arable Field Margins	u1c - Artificial Unvegetated, Unsealed Surface
Grassland - Neutral Grassland	Woodland and Forest - Broadleaved Mixed and Yew Woodland
g3c - Other Neutral Grassland	w1 - Broadleaved Mixed and Yew Woodland

Note: See Figure 4.54 for Secondary Codes Labels for u1, u1b, u1b5 removed to aid reader clarity. Bolder symbology indicates areas subject to newly created habitats.

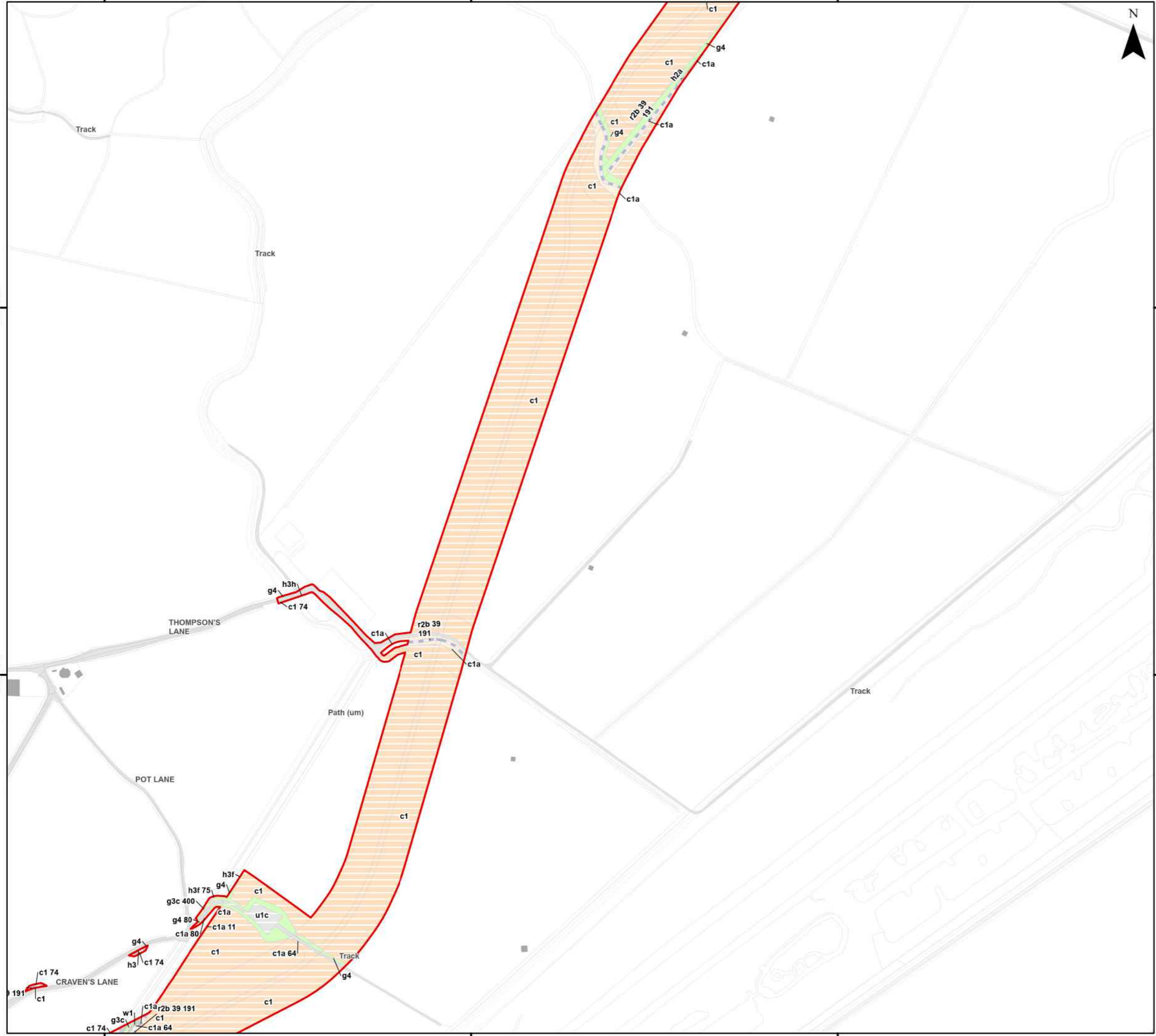


Coordinate System: British National Grid
 0 50 100 200 Metres

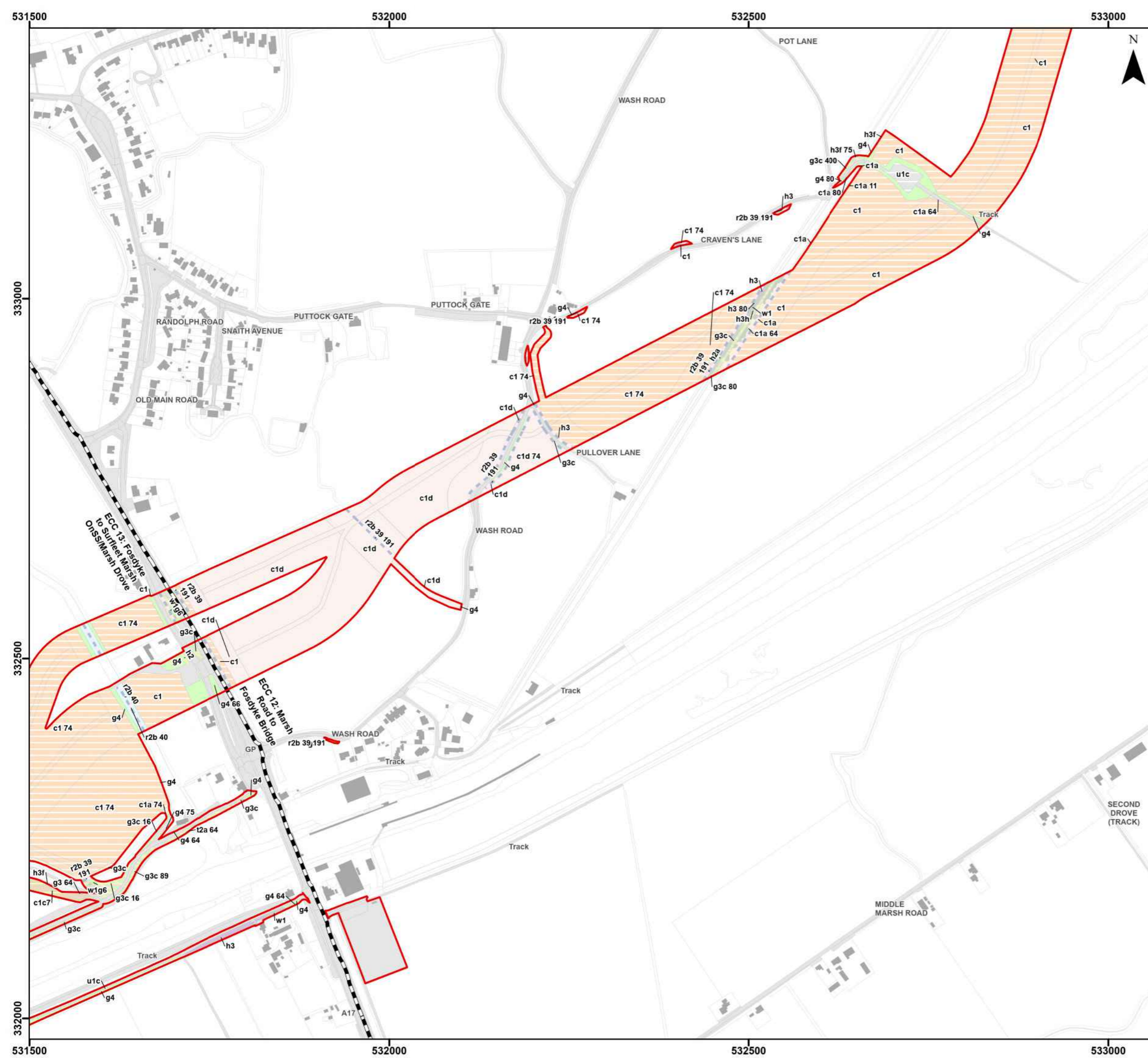
Scale: 1:5,000 A3 Page Size

Biodiversity Net Gain Assessment
 Post-development Habitats

Figure 4.44



Document Path: P:\05356 - Gobe Consultants Ltd\00012 GTR4 Outer Dowsing\Tech\GIS\DWG\Wing\2024 08 S51\ID\BNG\05356_00012_1050_1 Post-development Habitats.aprx



Legend

BNG Assessment Boundary	Grassland - Modified Grassland
Onshore Segment Break	g4 - Modified Grassland
Primary Habitat Classification	Heathland and Shrub - Dense Scrub
h2 - Hedgerow	h3 - Dense Scrub
h2a - Hedgerow Priority Habitat	h3f - Hawthorn Scrub
w1g6 - Line of Trees	h3h - Mixed Scrub
Woodland and Forest - Broadleaved Mixed and Yew Woodland	t2a - Coastal Saltmarsh
g3 - Neutral Grassland	Rivers and Lakes - Rivers and Streams
g3c - Other Neutral Grassland	r2b - Other Rivers and Streams
r2b - Other Rivers and Streams	Urban - Built-up Areas and Gardens
c1 - Arable and Horticulture	u1b - Developed Land; Sealed Surface
c1a - Arable Field Margins	u1b5 - Building
c1c7 - Other Cereal Crops	u1b6 - Other Developed Land
c1d - Non-cereal Crops	u1c - Artificial Unvegetated, Unsealed Surface
g4 - Modified Grassland	Woodland and Forest - Broadleaved Mixed and Yew Woodland
h3 - Dense Scrub	w1 - Broadleaved Mixed and Yew Woodland

Note: See Figure 4.54 for Secondary Codes Labels for u1, u1b, u1b5 removed to aid reader clarity. Bolder symbology indicates areas subject to newly created habitats.



Coordinate System: British National Grid
 0 50 100 200 Metres
 Scale: 1:5,000 A3 Page Size

Biodiversity Net Gain Assessment
 Post-development Habitats
 Figure 4.45



Document Path: P:\05356 - Gobe Consultants Ltd\00012 GTRP Outer Dowsing\Tech\GIS\DWG\Wing\2024 05 SSI\LD01BN\G05356_00012_1050_1 Post-development Habitats.aprx

530500

531000

531500

332500

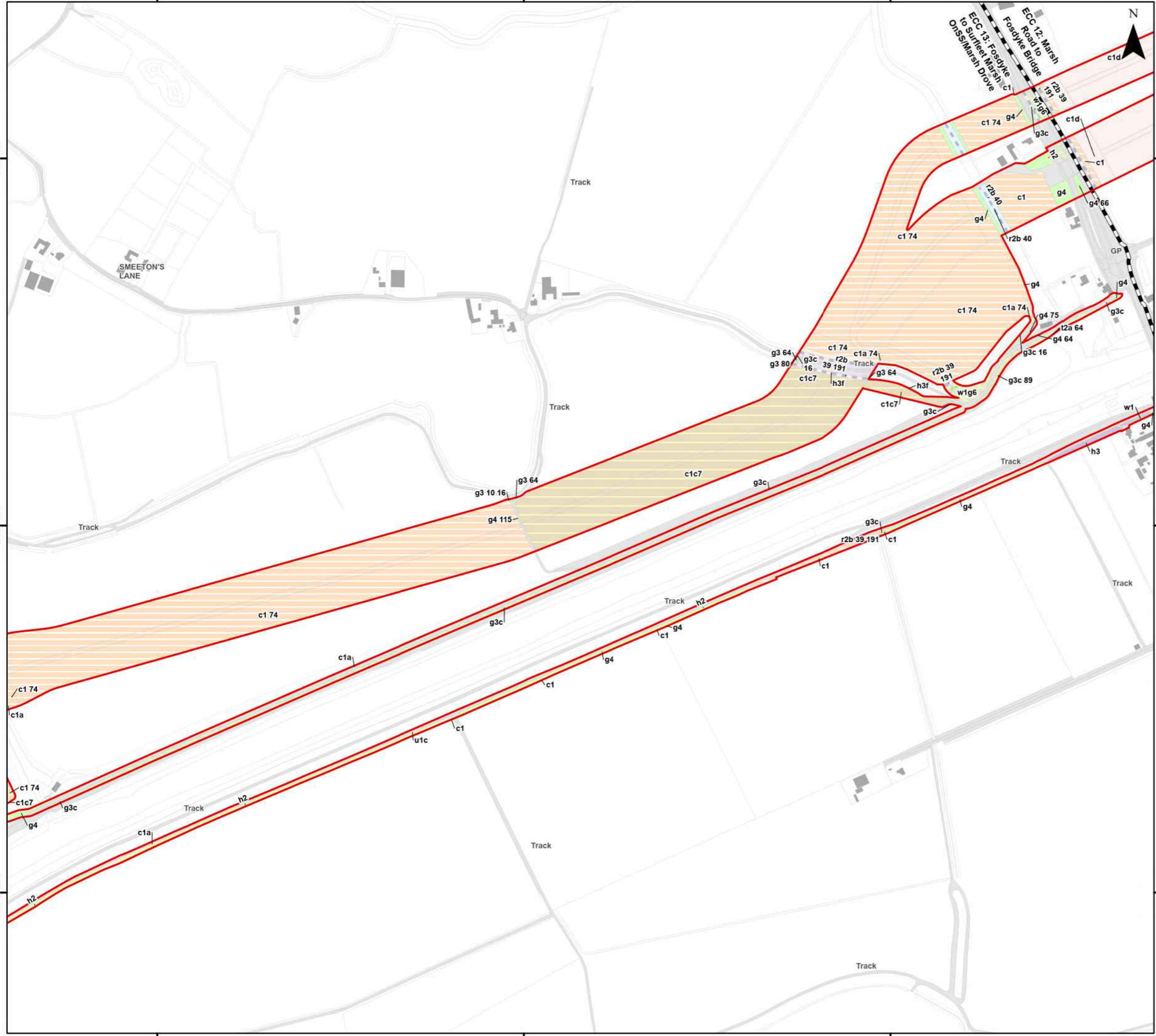
332000

331500

530500

531000

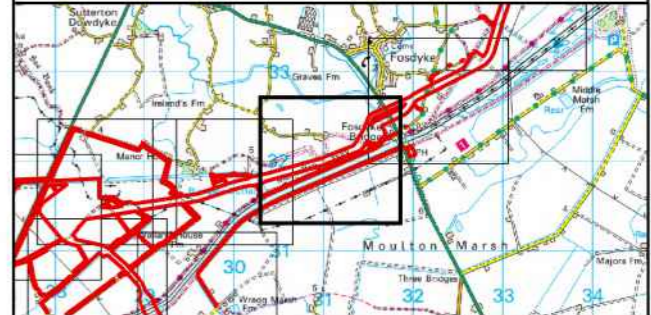
531500



Legend

BNG Assessment Boundary	Grassland - Modified Grassland
Onshore Segment Break	g4 - Modified Grassland
Primary Habitat Classification	Heathland and Shrub - Dense Scrub
h2 - Hedgerow	h3 - Dense Scrub
Woodland and Forest - Broadleaved Mixed and Yew Woodland	h3f - Hawthorn Scrub
w1g6 - Line of Trees	Marine Inlets and Transitional Waters - Littoral Sediment
Rivers and Lakes - Rivers and Streams	t2a - Coastal Saltmarsh
r2b - Other Rivers and Streams	Rivers and Lakes - Rivers and Streams
Cropland - Arable and Horticulture	r2b - Other Rivers and Streams
c1 - Arable and Horticulture	Urban - Built-up Areas and Gardens
c1a - Arable Field Margins	u1b - Developed Land: Sealed Surface
c1c7 - Other Cereal Crops	u1b5 - Building
c1d - Non-cereal Crops	u1b6 - Other Developed Land
Grassland - Neutral Grassland	u1c - Artificial Unvegetated, Unsealed Surface
g3 - Neutral Grassland	Woodland and Forest - Broadleaved Mixed and Yew Woodland
g3c - Other Neutral Grassland	w1 - Broadleaved Mixed and Yew Woodland

Note: See Figure 4.54 for Secondary Codes Labels for u1, u1b, u1b5 removed to aid reader clarity. Bolder symbology indicates areas subject to newly created habitats.



Coordinate System: British National Grid
 0 50 100 200 Metres
 Scale: 1:5,000 A3 Page Size

Biodiversity Net Gain Assessment
 Post-development Habitats
 Figure 4.46

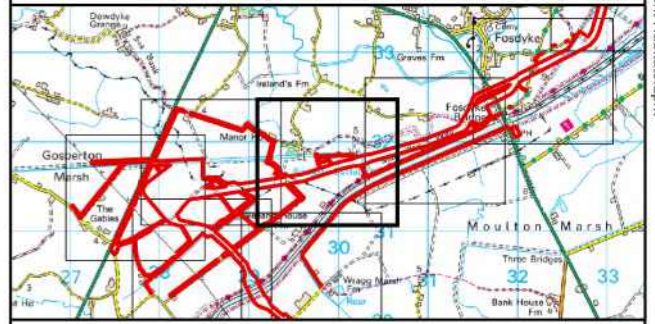


Document Path: P:\05356 - Gobe Consultants Ltd\00012 GTRP Outer Dowsing\Tech\GIS\DWG\Wing\2024 05 SSI\ID\BNG\05356_00012_1050_1 Post-development Habitats.aprx

Legend

- BNG Assessment Boundary
- Onshore Segment Break
- Primary Habitat Classification**
- Heathland and Shrub - Hedgerows*
- h2 - Hedgerow
- h2a - Hedgerow Priority Habitat
- Rivers and Lakes - Rivers and Streams*
- r2b - Other Rivers and Streams
- Cropland - Arable and Horticulture*
- c1 - Arable and Horticulture
- c1a - Arable Field Margins
- c1c7 - Other Cereal Crops
- Grassland - Neutral Grassland*
- g3c - Other Neutral Grassland
- Grassland - Modified Grassland*
- g4 - Modified Grassland
- Rivers and Lakes - Rivers and Streams*
- r2b - Other Rivers and Streams
- Urban - Built-up Areas and Gardens*
- u1b - Developed Land; Sealed Surface
- u1c - Artificial Unvegetated, Unsealed Surface
- Woodland and Forest - Broadleaved Mixed and Yew Woodland*
- w1 - Broadleaved Mixed and Yew Woodland
- w1h5 - Other Woodland; Mixed; Mainly Broadleaved

Note: See Figure 4.54 for Secondary Codes Labels for u1, u1b, u1b5 removed to aid reader clarity. Bolder symbology indicates areas subject to newly created habitats.



Coordinate System: British National Grid
 0 50 100 200 Metres
 Scale: 1:5,000 A3 Page Size

Biodiversity Net Gain Assessment
 Post-development Habitats

Figure 4.47



528000

528500

529000

Legend

BNG Assessment Boundary	g3a - Lowland Meadows
Onshore Segment Break	g3c - Other Neutral Grassland
Primary Habitat Classification	Grassland - Modified Grassland
Heathland and Shrub - Hedgerows	g4 - Modified Grassland
h2 - Hedgerow	Rivers and Lakes - Rivers and Streams
h2a - Hedgerow Priority Habitat	r2b - Other Rivers and Streams
Rivers and Lakes - Rivers and Streams	Urban - Built-up Areas and Gardens
r2b - Other Rivers and Streams	u1b - Developed Land; Sealed Surface
Cropland - Arable and Horticulture	u1c - Artificial Unvegetated, Unsealed Surface
c1 - Arable and Horticulture	Woodland and Forest - Broadleaved Mixed and Yew Woodland
c1a - Arable Field Margins	w1 - Broadleaved Mixed and Yew Woodland
c1d - Non-cereal Crops	w1h5 - Other Woodland; Mixed; Mainly Broadleaved
c1d8 - Other Non-cereal Crops	
Grassland - Neutral Grassland	
g3 - Neutral Grassland	

Note: See Figure 4.54 for Secondary Codes Labels for u1, u1b, u1b5 removed to aid reader clarity. Bolder symbology indicates areas subject to newly created habitats.

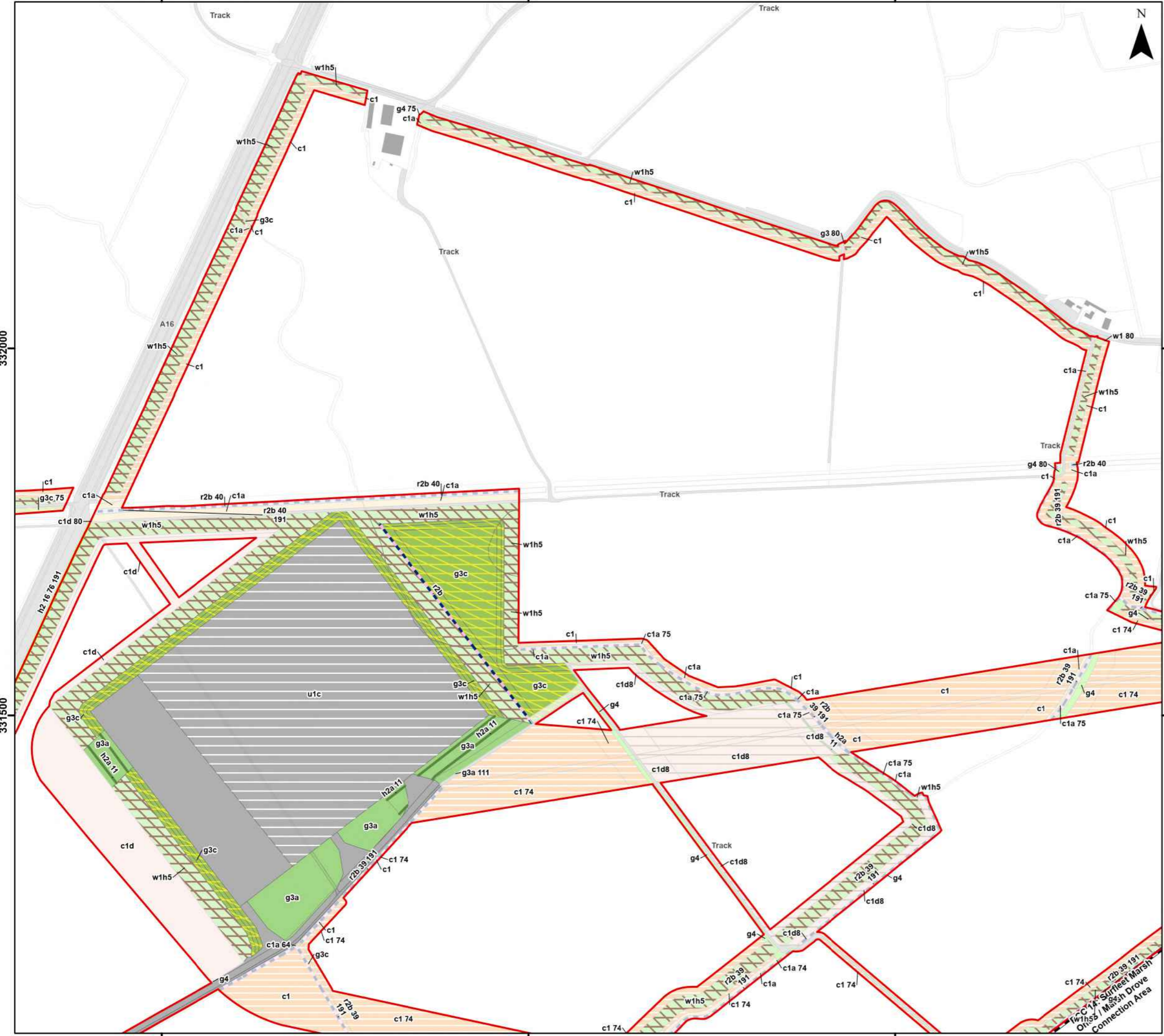


Coordinate System: British National Grid
 0 50 100 200 Metres
 Scale: 1:5,000 A3 Page Size

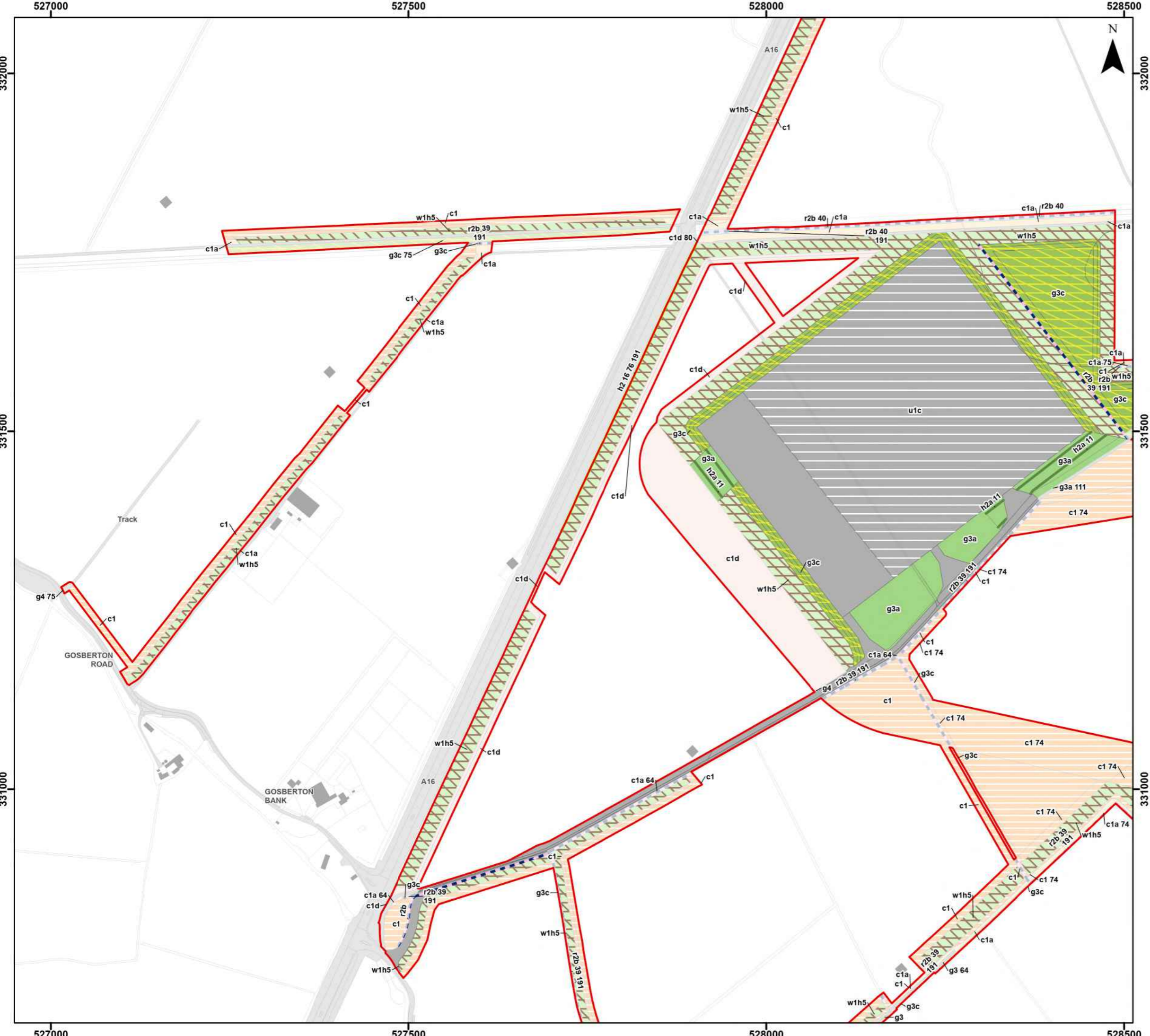
Biodiversity Net Gain Assessment
 Post-development Habitats
 Figure 4.48



Date: 01/08/2024
 Produced By: JCS
 Revision: 1.1
 © Crown copyright [and database rights] (2024) 0100031673



Document Path: P:\05356 - Gobe Consultants Ltd\00012 GTRP Outer Dowsing\Tech\GIS\Drawings\Wing\2024 08 S51\DD08\BNG\05356_00012_1050_1 Post-development Habitats.aprx



Legend

BNG Assessment Boundary	g3c - Other Neutral Grassland
Primary Habitat Classification	Grassland - Modified Grassland
Heathland and Shrub - Hedgerows	g4 - Modified Grassland
h2 - Hedgerow	Rivers and Lakes - Rivers and Streams
h2a - Hedgerow Priority Habitat	r2b - Other Rivers and Streams
Rivers and Lakes - Rivers and Streams	Urban - Built-up Areas and Gardens
r2b - Other Rivers and Streams	u1b - Developed Land; Sealed Surface
Cropland - Arable and Horticulture	u1c - Artificial Unvegetated, Unsealed Surface
c1 - Arable and Horticulture Margins	Woodland and Forest - Broadleaved Mixed and Yew Woodland
c1d - Non-cereal Crops	w1h5 - Other Woodland; Mixed; Mainly Broadleaved
Grassland - Neutral Grassland	
g3 - Neutral Grassland	
g3a - Lowland Meadows	

Note: See Figure 4.54 for Secondary Codes Labels for u1, u1b, u1b5 removed to aid reader clarity. Bolder symbology indicates areas subject to newly created habitats.

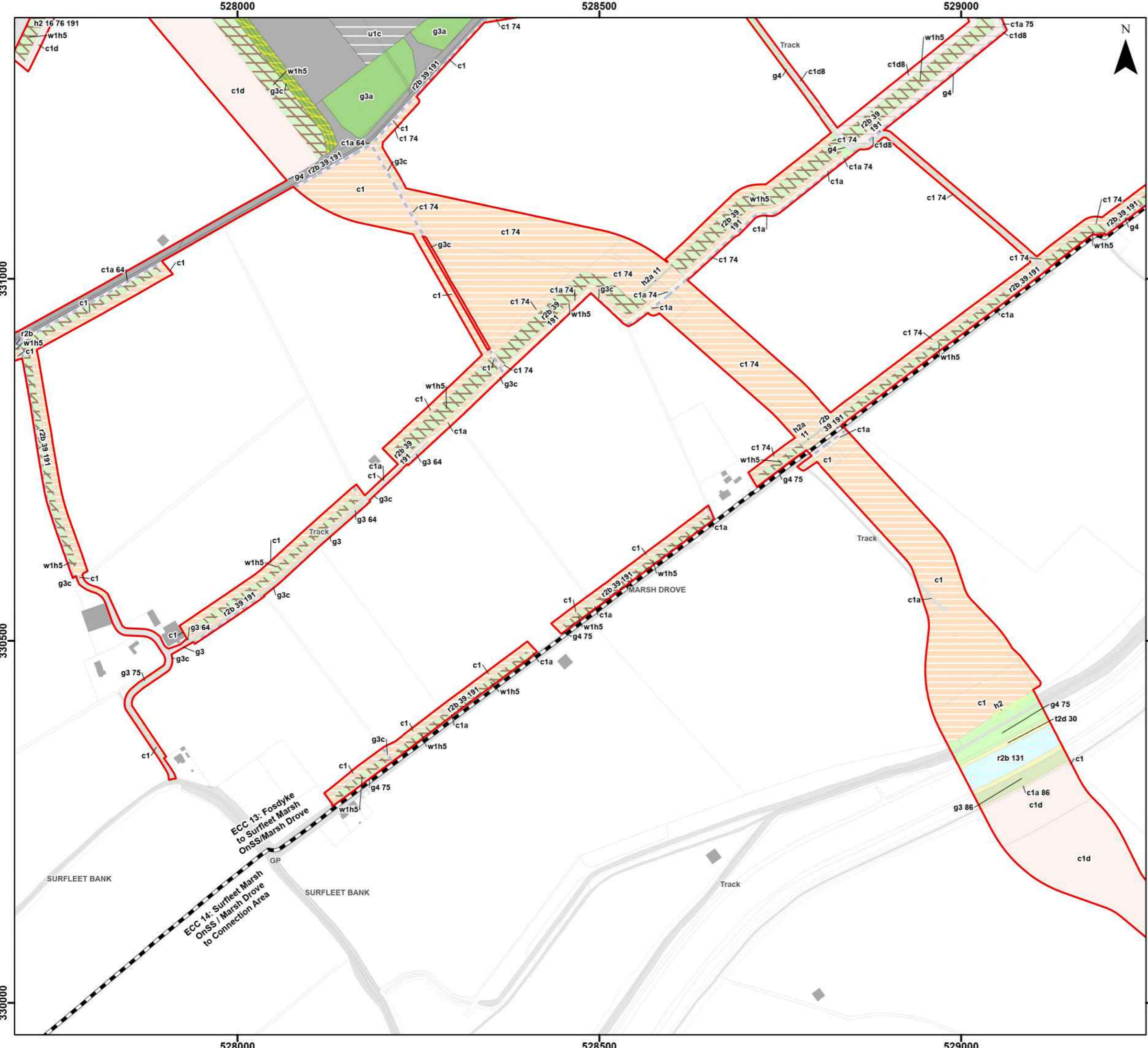


Coordinate System: British National Grid
 0 50 100 200 Metres
 Scale: 1:5,000 A3 Page Size

Biodiversity Net Gain Assessment
 Post-development Habitats
 Figure 4.49



Document Path: P:\05356 - Gobe Consultants Ltd\00012 GTRP Outer Dowsing\Tech\GIS\DWG\Wing\2024 05 SSI\ID\BNG\05356_00012_1050_1 Post-development Habitats.aprx



Legend

BNG Assessment Boundary	g3a - Lowland Meadows
Onshore Segment Break	g3c - Other Neutral Grassland
Primary Habitat Classification	
Heathland and Shrub - Hedgerows	Grassland - Modified Grassland
h2 - Hedgerow	g4 - Modified Grassland
h2a - Hedgerow Priority Habitat	Marine Inlets and Transitional Waters - Littoral Sediment
Rivers and Lakes - Rivers and Streams	t2d - Intertidal Mudflats
r2b - Other Rivers and Streams	Rivers and Lakes - Rivers and Streams
Cropland - Arable and Horticulture	Urban - Built-up Areas and Gardens
c1 - Arable and Horticulture	u1b - Developed Land; Sealed Surface
c1a - Arable Field Margins	u1c - Artificial Unvegetated, Unsealed Surface
c1d - Non-cereal Crops	Woodland and Forest - Broadleaved Mixed and Yew Woodland
c1d8 - Other Non-cereal Crops	w1h5 - Other Woodland; Mixed; Mainly Broadleaved
Grassland - Neutral Grassland	g3 - Neutral Grassland

Note: See Figure 4.54 for Secondary Codes Labels for u1, u1b, u1b5 removed to aid reader clarity. Bolder symbology indicates areas subject to newly created habitats.

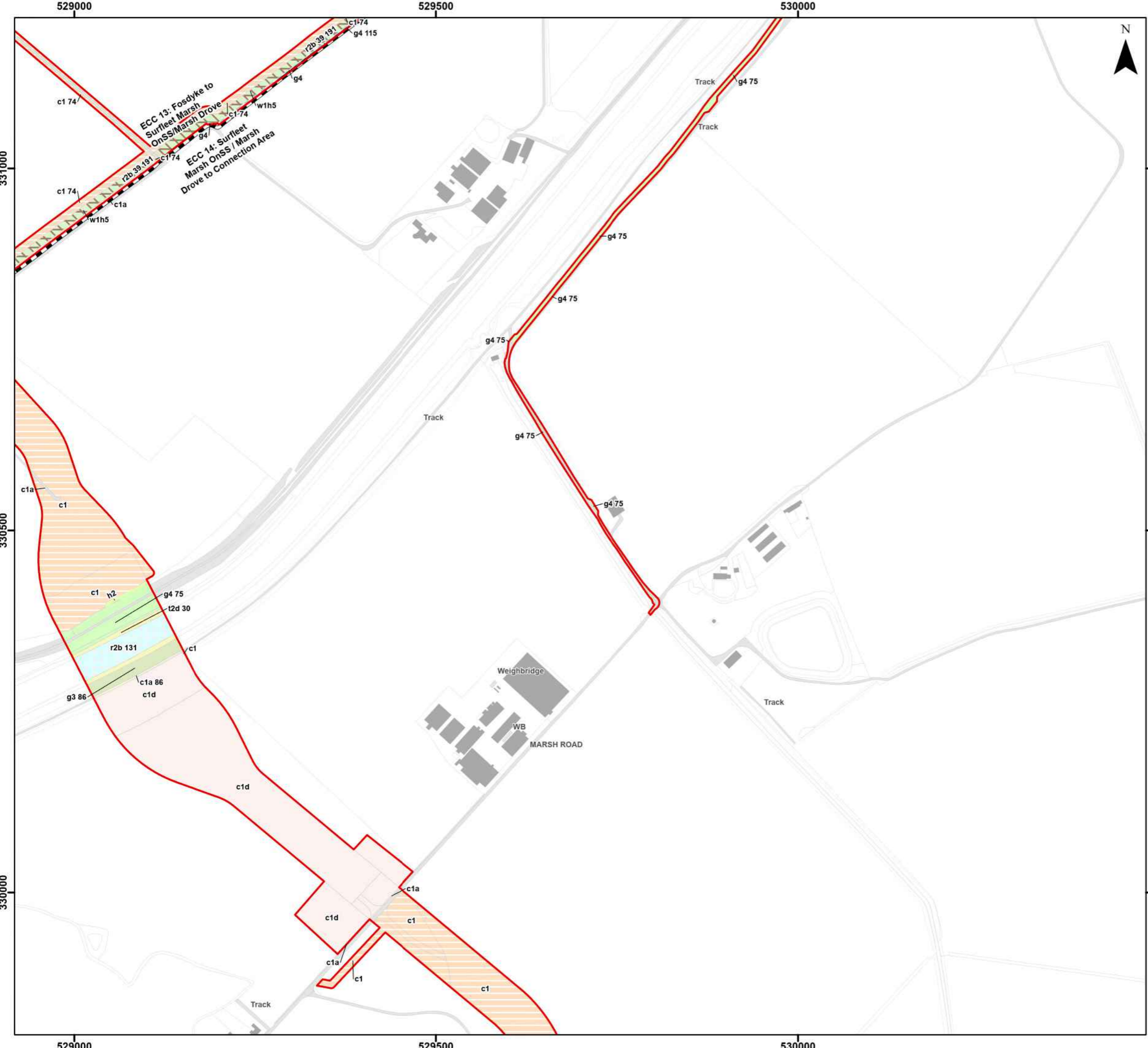


Coordinate System: British National Grid
 0 50 100 200 Metres
 Scale: 1:5,000 A3 Page Size

Biodiversity Net Gain Assessment
 Post-development Habitats
 Figure 4.50



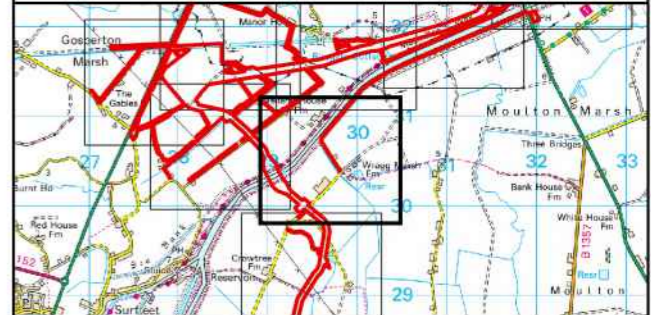
Document Path: P:\05356_Gobe\Consultants\LD\0012\GTRP Outer Dowsing\Tech\GIS\DWG\Wing\2024_05_SST\LD\01\BNG\05356_00012_1050_1_Post-development Habitats.aprx



Legend

BNG Assessment Boundary	Grassland - Modified Grassland
Onshore Segment Break	g4 - Modified Grassland
Primary Habitat Classification	Marine Inlets and Transitional Waters - Littoral Sediment
<i>Heathland and Shrub - Hedgerows</i>	t2d - Intertidal Mudflats
h2 - Hedgerow	Rivers and Lakes - Rivers and Streams
<i>Rivers and Lakes - Rivers and Streams</i>	r2b - Other Rivers and Streams
r2b - Other Rivers and Streams	Urban - Built-up Areas and Gardens
Cropland - Arable and Horticulture	u1b - Developed Land; Sealed Surface
c1 - Arable and Horticulture	Woodland and Forest - Broadleaved Mixed and Yew Woodland
c1a - Arable Field Margins	w1h5 - Other Woodland; Mixed; Mainly Broadleaved
c1d - Non-cereal Crops	
Grassland - Neutral Grassland	
g3 - Neutral Grassland	

Note: See Figure 4.54 for Secondary Codes Labels for u1, u1b, u1b5 removed to aid reader clarity. Bolder symbology indicates areas subject to newly created habitats.



Coordinate System: British National Grid
 0 50 100 200 Metres
 Scale: 1:5,000 A3 Page Size

Biodiversity Net Gain Assessment
 Post-development Habitats
 Figure 4.51



Document Path: P:\05356 - Gobe Consultants Ltd\00012 GTRP Outer Dowsing\Tech\GIS\DWG\Wing\2024 08 SSI\DD\BNG\05356_00012_1050_1 Post-development Habitats.aprx

529000

529500

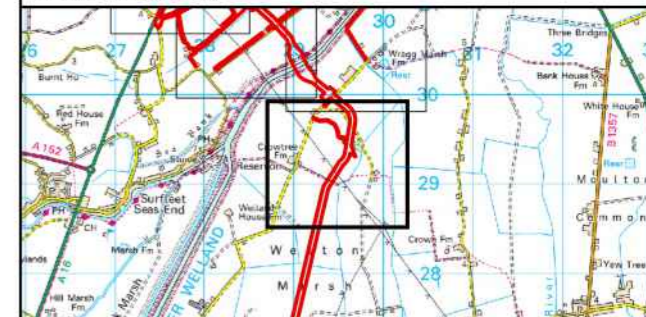
530000




Legend

- BNG Assessment Boundary
- Primary Habitat Classification**
- Rivers and Lakes - Rivers and Streams*
- r2b - Other Rivers and Streams
- Cropland - Arable and Horticulture*
- c1 - Arable and Horticulture
- c1a - Arable Field Margins
- c1d - Non-cereal Crops
- Urban - Built-up Areas and Gardens*
- u1b - Developed Land; Sealed Surface
- Woodland and Forest - Broadleaved Mixed and Yew Woodland*
- w1 - Broadleaved Mixed and Yew Woodland

Note: See Figure 4.54 for Secondary Codes Labels for u1, u1b, u1b5 removed to aid reader clarity. Bolder symbology indicates areas subject to newly created habitats.



Coordinate System: British National Grid



Scale: 1:5,000 A3 Page Size

Biodiversity Net Gain Assessment

Post-development Habitats

Figure 4.52



Date: 01/08/2024
 Produced By: JCS
 Revision: 1.1



© Crown copyright [and database rights] (2024)
 0100031673

Document Path: P:\05356 - Gobe Consultants Ltd\00012 GTRP Outer Dowsing\Tech\GIS\DWG\Wing\2024 08 SSI\DD\BNG\05356_00012_1050_1 Post-development Habitats.aprx

529000

529500

530000

329000

329500

MARSH ROAD

Track

Track

Track

c1a
c1d
c1

c1

c1a

c1

c1a

c1a

c1a

w1 80

c1

r2b
39 191

c1a

w1 80

c1

c1

c1

r2b 39 191

c1

528500

529000

529500

N


Legend

- BNG Assessment Boundary
- Primary Habitat Classification**
- Rivers and Lakes - Rivers and Streams*
- r2b - Other Rivers and Streams
- Cropland - Arable and Horticulture*
- c1 - Arable and Horticulture
- c1a - Arable Field Margins

Note: See Figure 4.54 for Secondary Codes Labels for u1, u1b, u1b5 removed to aid reader clarity. Bolder symbology indicates areas subject to newly created habitats.



Coordinate System: British National Grid



Scale: 1:5,000 A3 Page Size

Biodiversity Net Gain Assessment

Post-development Habitats

Figure 4.53



Date: 01/08/2024
 Produced By: JCS
 Revision: 1.1



© Crown copyright [and database rights] (2024)
 0100031673

MARSH ROAD

c1

c1a

r2b 39 191

c1

c1

Track

Track

528500

529000

529500

327500

328000

328500

328500

328000

327500

Secondary Codes

- 10 - Scattered scrub
- 11 - Scattered trees
- 14 - Scattered rushes
- 16 - Tall herb
- 17 - Ruderal/ ephemeral
- 19 - Ponds (Priority Habitat)
- 25 - Coastal and floodplain grazing marsh
- 30 - Estuaries (H1130)
- 36 - Plantation
- 38 - Secondary woodland
- 39 - Freshwater - man-made
- 40 - Freshwater - heavily modified
- 41 - Freshwater - natural
- 60 - Sheep grazed
- 61 - Horse grazed
- 64 - Mown
- 66 - Frequently Mown
- 69 - Fence
- 70 - Hedgebank
- 74 - Ploughed
- 75 - Active Management
- 76 - Recent Management
- 77 - Neglected
- 80 - Unmanaged
- 86 - Accessible natural greenspace
- 89 - Car Park
- 107 - Railway
- 111 - Road
- 114 - Solar panel array
- 115 - Track
- 131 - Tidal river
- 133 - Nutrient-enriched substrate
- 161 - Tall or tussocky sward
- 162 - Temporary water bodies
- 191 - Ditch
- 400 - Green corridors

Biodiversity Net Gain Assessment

Post-development Habitats
Secondary Codes

Figure 4.53



Date: 01/08/2024
Produced By: JCS
Revision: 1.1



© Crown copyright [and
database rights] (2024)
0100031673